

**Colonial-Style Estate on 60 Acres in Bloomfield, MO**  
15877 Highway M  
Bloomfield, MO 63825

**\$1,750,000**  
60± Acres  
Stoddard County



## Colonial-Style Estate on 60 Acres in Bloomfield, MO

### Bloomfield, MO / Stoddard County

---

#### **SUMMARY**

**Address**

15877 Highway M

**City, State Zip**

Bloomfield, MO 63825

**County**

Stoddard County

**Type**

Farms, Hunting Land, Ranches, Recreational Land, Residential Property, Horse Property, Business Opportunity

**Latitude / Longitude**

37.288262 / -90.273675

**Dwelling Square Feet**

6839

**Bedrooms / Bathrooms**

8 / 4

**Acreage**

60

**Price**

\$1,750,000

**Property Website**

<https://www.mossyoakproperties.com/property/colonial-style-estate-on-60-acres-in-bloomfield-mo-stoddard-missouri/69272/>



## Colonial-Style Estate on 60 Acres in Bloomfield, MO

### Bloomfield, MO / Stoddard County

---


#### **PROPERTY DESCRIPTION**

Discover the serenity of countryside living at this stunning colonial-style estate on 60 acres in Bloomfield, MO. The beautifully crafted 8-bedroom, 4-bathroom home features real hardwood throughout, from the walls and ceilings to the sturdy floors. A luxurious kitchen with custom cabinetry, granite countertops, and high-end appliances offers a perfect space for cooking and gathering. Primary bathrooms feature large jetted tubs for ultimate relaxation, while the screened-in heated pool provides year-round enjoyment. The land offers endless opportunities, including farming, pasturing animals, and exploring wildlife. A secondary residence within the shop building offers fully equipped living quarters, a tack room, and storage for equipment or ATVs. Here, life slows down, and the beauty of the land becomes part of your everyday routine.

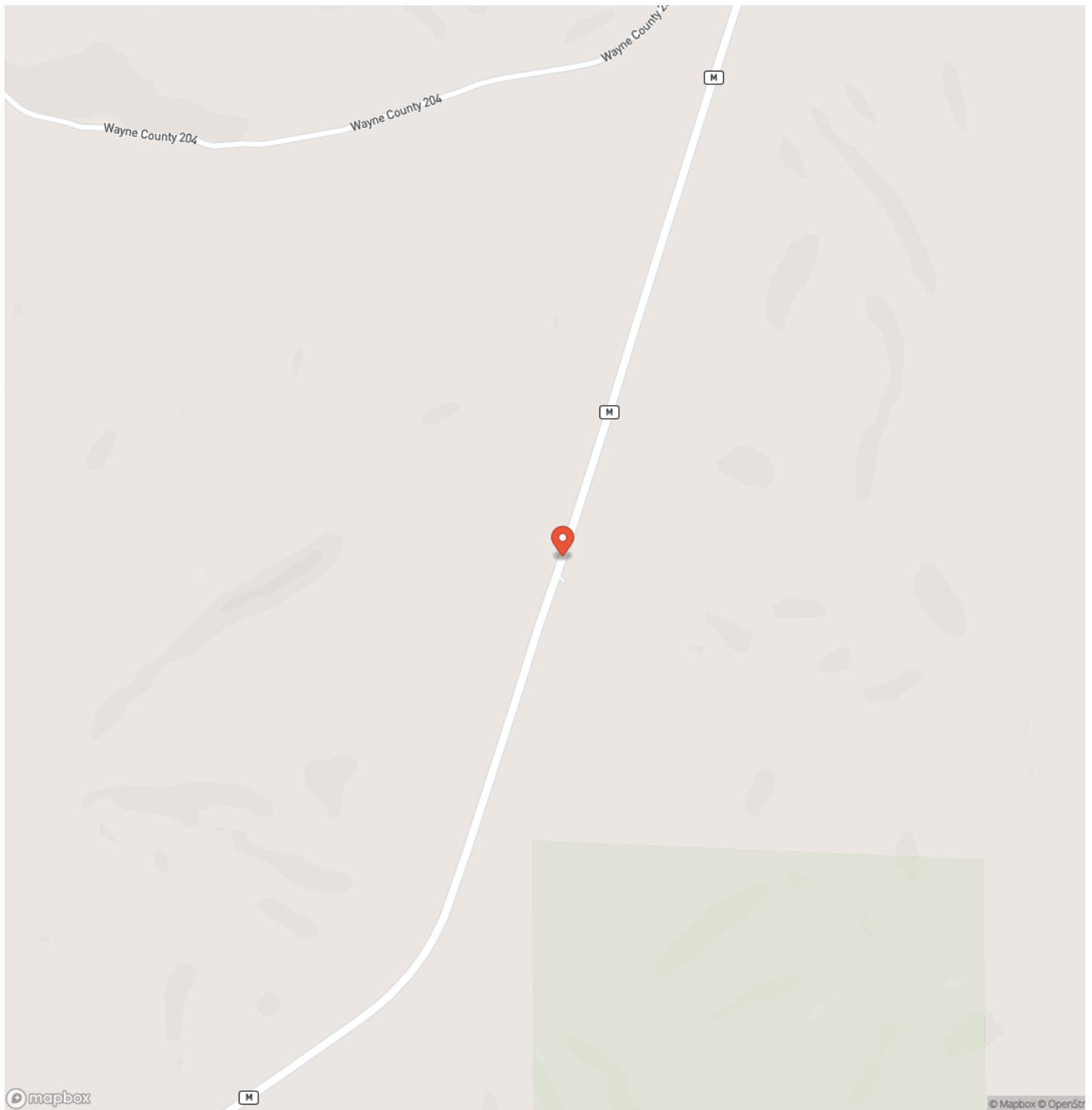


**Colonial-Style Estate on 60 Acres in Bloomfield, MO**  
**Bloomfield, MO / Stoddard County**

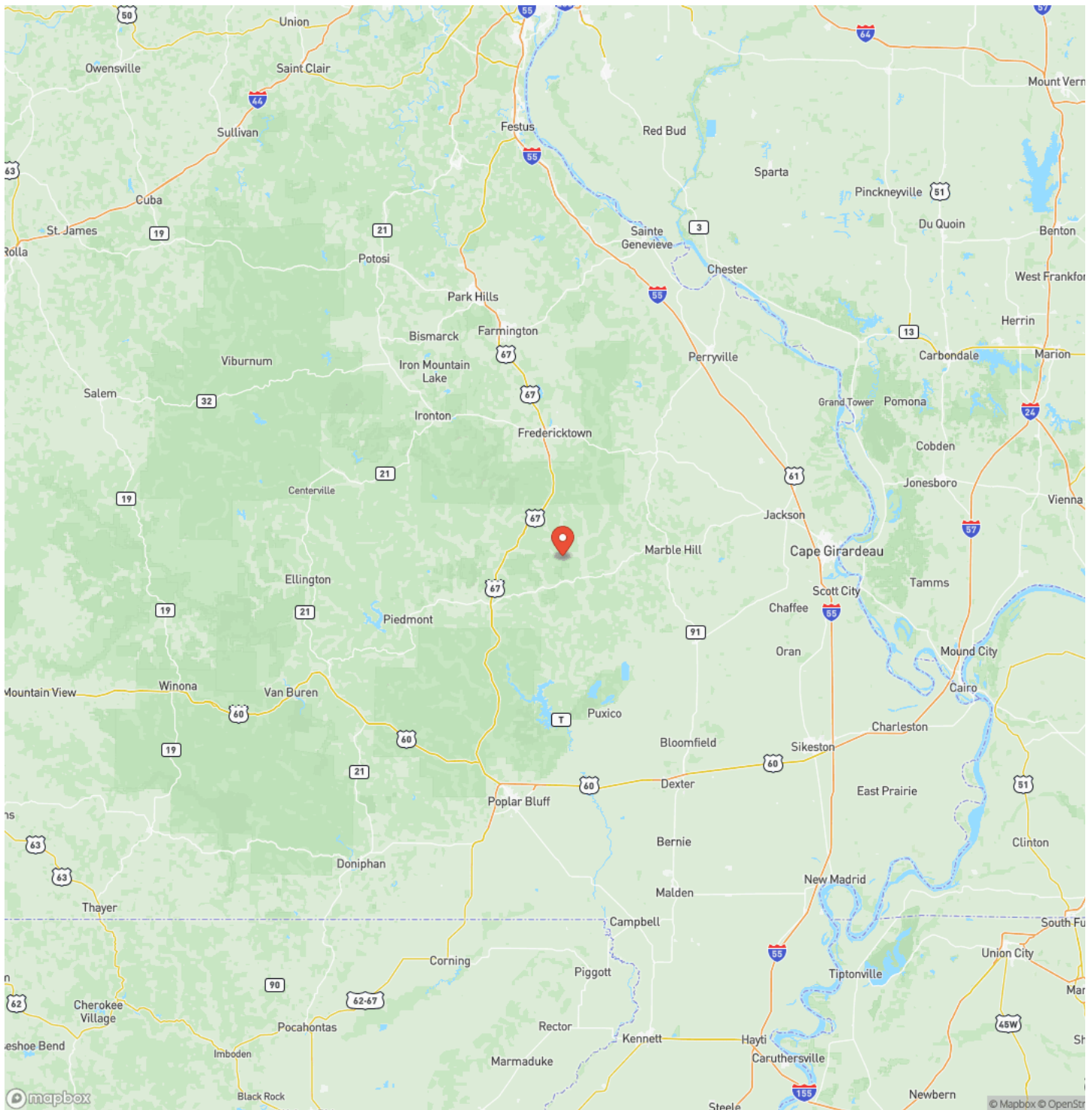
---



## Locator Map



## Locator Map





## Satellite Map



## Colonial-Style Estate on 60 Acres in Bloomfield, MO

### Bloomfield, MO / Stoddard County

## LISTING REPRESENTATIVE

**For more information contact:**



### Representative

Justin Parker

## Mobile

(573) 712-8727

## Office

(573) 712-2252

## Email

jparker@mossyoakproperties.com

**Address**

947 N. Westwood Blvd.

## City / State / Zip

## NOTES

[illegible]



[illegible]

**MORE INFO ONLINE:**  
**MossyOakProperties.com**

## **DISCLAIMERS**

Information in this brochure is provided solely for information purposes and does not constitute an offer to sell or advertise real estate outside the states in which broker or agent licensed. The information presented has been obtained from sources deemed to be reliable, but is not guaranteed or warranted by the agent, broker, or the sellers of these properties. This offering is subject to errors, omissions, prior sale, price change, correction or withdrawal from the market without notice. All references to age, square footage, income, expenses, acreage, carrying capacity, and land classification, etc. are approximate. Prospective buyers are chargeable with and expected to conduct their own independent investigation of the information and the property and to rely only on those results. Sellers reserve the right to accept or reject any and all offers without liability to any buyer or cooperating broker.

Maps are provided for illustration purposes only, the accuracy is not warranted. Parcels on interactive maps are not adjusted to match aerial backgrounds. This information is for reference purposes only and is not a legal document. Data maps contain errors. The seller and seller's agent are making known to all potential buyers that there may be variations between the location of the existing fence lines and the legal description of the deeded property. Seller and seller's agent make no warranties with regard to the location of the fence lines in relationship to the deeded property lines, nor does the Seller make any warranties or representations with regard to the specific acreage contained within the fenced property lines. Seller is selling the property in an "as is" condition, which includes the location of the fences as they exist. Boundaries shown on the accompanying maps are approximate, based on county parcel data. The maps are not to scale. The accuracy of the maps is not guaranteed. Prospective buyers are encouraged to verify fence lines, deeded property lines and acreages using a licensed surveyor at their own expense.

---

**Mossy Oak Properties Mozark Realty**  
947 N. Westwood Blvd.  
Poplar Bluff, MO 63901  
(573) 712-2252  
[MossyOakProperties.com](http://MossyOakProperties.com)

---