

Ozark Mountain's Happy Hollow
Lot 20 Happy Hollow Rd
Chester, AR 72934

\$50,000
10 +/- acres
Crawford County



Ozark Mountain's Happy Hollow Chester, AR / Crawford County

SUMMARY

Address

Lot 20 Happy Hollow Rd

City, State Zip

Chester, AR 72934

County

Crawford County

Type

Residential Property, Undeveloped Land,
Timberland

Latitude / Longitude

35.6380645 / -94.2770147

Taxes (Annually)

10

Acreage

10

Price

\$50,000

Property Website

<https://www.mossyoakproperties.com/property/ozark-mountain-s-happy-hollow-crawford-arkansas/22155/>




PROPERTY DESCRIPTION

Looking for a spot for that cabin or Home near the National Forest? Gorgeous 10 acres with mature hardwoods. Lots and Lots of wildlife (deer) to enjoy. West end offers a breath taking view across Happy Hollow and into the mountains while the east offers more of a rolling to flat topography. Less than 1000 ft to the Ozark National forest. Property is not too far from Mountainburg AR, and Lake Fort Smith. Call Michael Gray at Mossy Oak Properties Natural Farms and Wildlife 479-443-5656



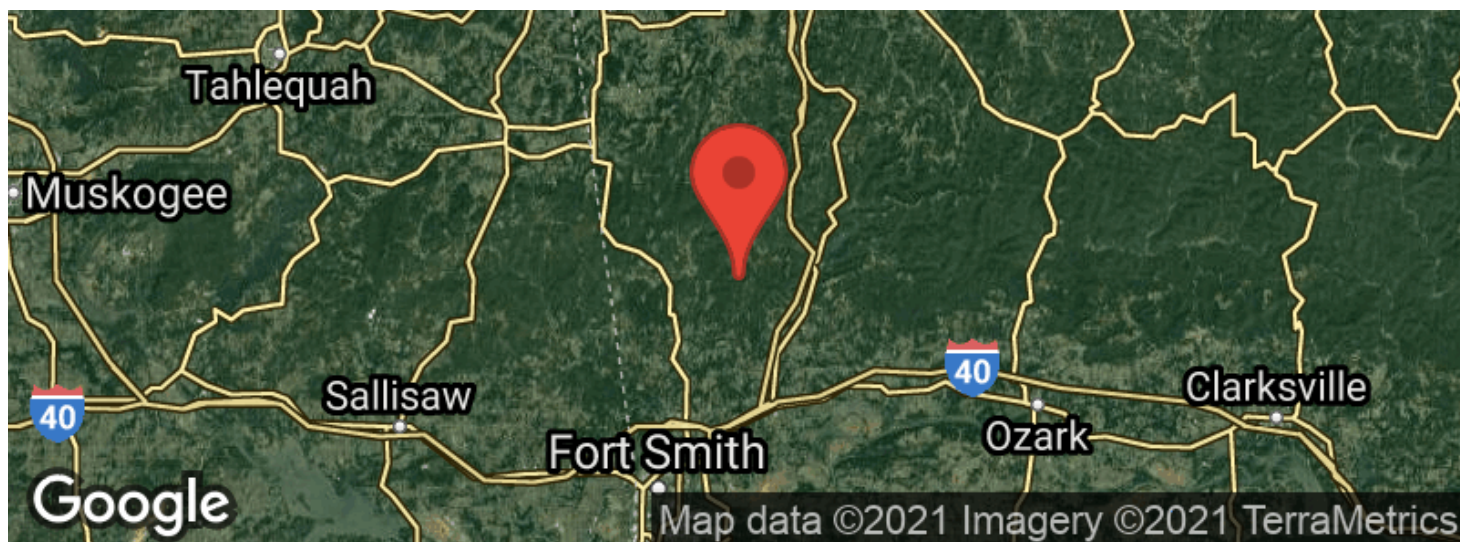
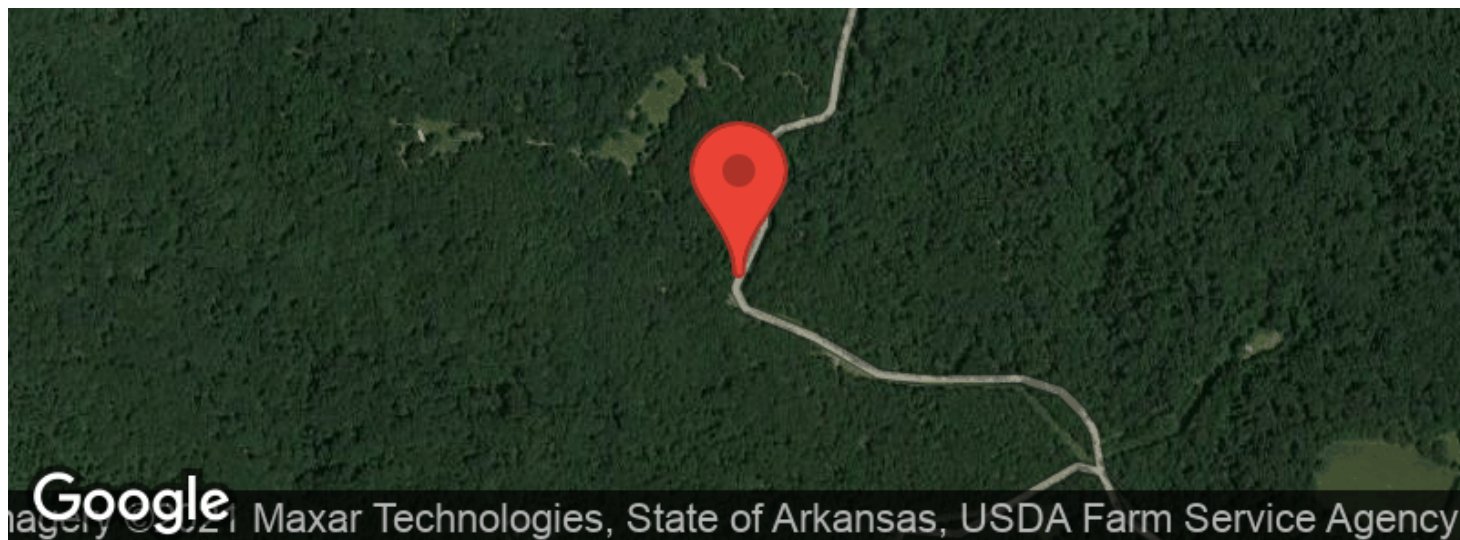
Ozark Mountain's Happy Hollow Chester, AR / Crawford County



Locator Maps



Aerial Maps



LISTING REPRESENTATIVE

For more information contact:



Representative

Michael Gray

Mobile

(479) 597-9279

Email

michael@mossyoakproperties.com

Address

7506 Mountain Top Drive

City / State / Zip

Greenwood, AR 72936

NOTES



[illegible]

DISCLAIMERS

Information in this brochure is provided solely for information purposes and does not constitute an offer to sell or advertise real estate outside the states in which broker or agent licensed. The information presented has been obtained from sources deemed to be reliable, but is not guaranteed or warranted by the agent, broker, or the sellers of these properties. This offering is subject to errors, omissions, prior sale, price change, correction or withdrawal from the market without notice. All references to age, square footage, income, expenses, acreage, carrying capacity, and land classification, etc. are approximate. Prospective buyers are chargeable with and expected to conduct their own independent investigation of the information and the property and to rely only on those results. Sellers reserve the right to accept or reject any and all offers without liability to any buyer or cooperating broker.

Maps are provided for illustration purposes only, the accuracy is not warranted. Parcels on interactive maps are not adjusted to match aerial backgrounds. This information is for reference purposes only and is not a legal document. Data maps contain errors. The seller and seller's agent are making known to all potential buyers that there may be variations between the location of the existing fence lines and the legal description of the deeded property. Seller and seller's agent make no warranties with regard to the location of the fence lines in relationship to the deeded property lines, nor does the Seller make any warranties or representations with regard to the specific acreage contained within the fenced property lines. Seller is selling the property in an "as is" condition, which includes the location of the fences as they exist. Boundaries shown on the accompanying maps are approximate, based on county parcel data. The maps are not to scale. The accuracy of the maps is not guaranteed. Prospective buyers are encouraged to verify fence lines, deeded property lines and acreages using a licensed surveyor at their own expense.



Mossy Oak Properties Natural Farms and Wildlife

112 E Sunbridge

Fayetteville, AR 72703

(479) 443-5656

MossyOakProperties.com

