

FWND B.C.P.M. TO N 1/16
 (N 89° 56' 25" E 1319.97 BRNG. OF RECORD)
 N 89° 56' 25" E (BASIS OF BEARING)

NW 1/16 FOUND COPPER WELD MON.

CURVE DATA

DELTA	RADIUS	LENGTH
① 58° 47' 30"	100.00	102.61
② 22° 33' 00"	721.73	284.05
③ 62° 02' 30"	100.00	108.28
④ 86° 41' 00"	100.00	151.24
⑤ 98° 43' 30"	100.00	172.31
⑥ 31° 16' 30"	946.73	516.78

10' PEDESTRIAN EASEMENT
 HILLCREST DR.
 FIREWEED STREET

UNDERGROUND UTILITY EASEMENT
 REGER AVE.

(N 0° 07' 29" E 1321.60 BRNG. OF RECORD)
 (N 0° 06' 16" W 1320.66 BRNG. OF RECORD)

RECORDED - FILED
 Kenai REC. DIST.
 DATE 5/20/75
 TIME 12:56 P
 Requested by KPB

LOT AREAS (SQUARE FEET)

1- 24,100	16- 20,809
2- 22,830	17- 29,060
3- 18,264	18- 21,744
4- 18,000	19- 17,988
5- 18,000	20- 17,037
6- 18,000	21- 20,639
7- 18,000	22- 23,135
8- 18,000	23- 18,270
9- 16,815	24- 25,654
10- 18,546	25- 14,053
11- 24,173	26- 12,390
12- 19,623	27- 10,790
13- 30,622	28- 13,354
14- 28,565	29- 16,865
15- 19,943	30- 14,090

NOTES
 1. ALL LOTS ADJACENT TO ROAD ROW ARE SUBJECT TO 20' BLDG. SETBACK LINE.
 2. P.I. MONUMENTED ON BLOCK CORNERS.

RESET C.W. 1/16 FROM LOT CORNERS FOUND BODNAR SUB

(N 89° 55' 14" E 1320.55 BRNG. OF RECORD)
 N 89° 54' E 1321.38

FOUND GLO B.C. MON.
 W 1/4 COR.

• - 1/2" PIPE, ALL OTHER CORNERS 1/2" REBAR UNLESS OTHERWISE NOTED

CERTIFICATE OF OWNERSHIP AND DEDICATION
 I (WE) HEREBY CERTIFY THAT I AM (WE ARE) THE OWNER(S) OF THE PROPERTY SHOWN AND DESCRIBED HEREON. I (WE) HEREBY REQUEST APPROVAL OF THIS PLAT, SHOWING SHOWING SUCH EASEMENTS FOR PUBLIC UTILITIES, ROADWAYS AND ALLEYS DEDICATED BY ME (US) FOR PUBLIC USE.
 THOMAS D. BLAZY
 MAVIS H. BLAZY
 BOX 758, SOLDOTNA, ALASKA

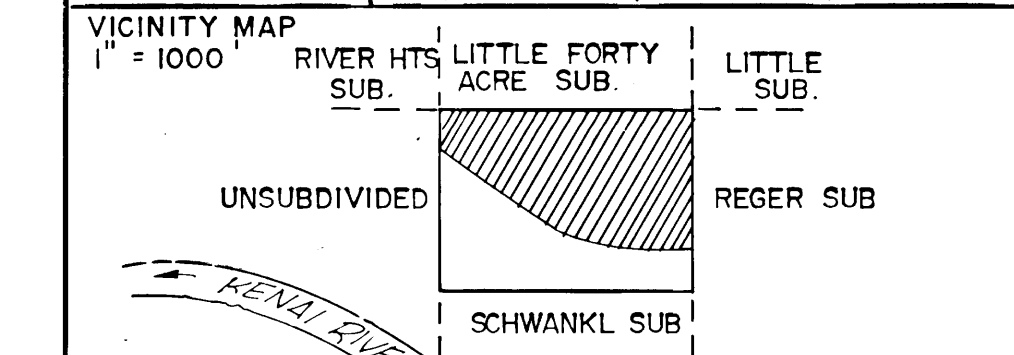
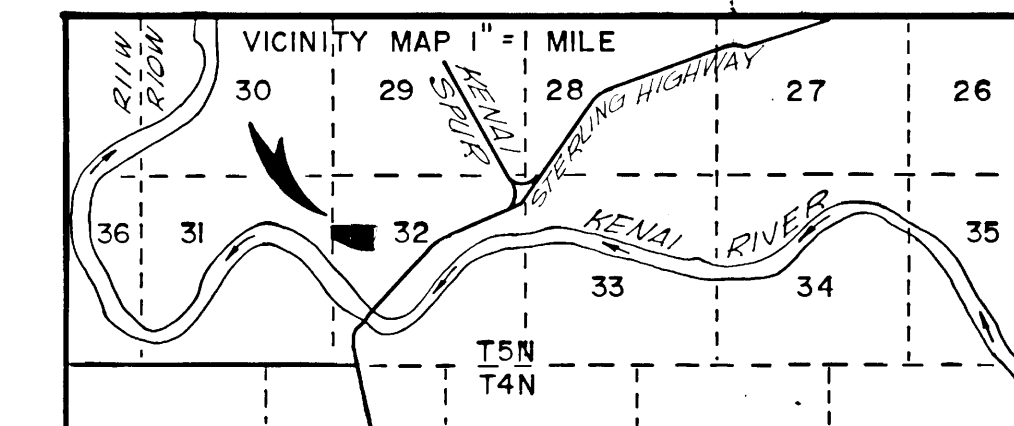

SURVEYOR'S CERTIFICATE
 I, THE UNDERSIGNED REGISTERED SURVEYOR, HEREBY CERTIFY THAT A LAND SURVEY HAS BEEN COMPLETED BY ME OR UNDER MY DIRECT SUPERVISION AND THAT CORNERS AND MONUMENTS HAVE BEEN LOCATED AND ESTABLISHED AND THAT DIMENSIONS SHOWN HEREON ARE TRUE AND CORRECT.

DATE 5-19-75
 SURVEYOR

NOTARY'S ACKNOWLEDGEMENT
 SUBSCRIBED AND SWORN BEFORE ME THIS 20th DAY OF May, 1975


NOTARY PUBLIC FOR ALASKA

July 1, 1978
 MY COMMISSION EXPIRES



SCALE 1" = 100'

SHEET NO. 1
 PREPARED FOR TOM BLAZY
 DATE APRIL, 1975
 DESIGNED BY JA
 CHECKED BY MB
 DRAWN BY DS



PLAT APPROVAL
 PLAT APPROVED BY THE BOROUGH PLANNING COMMISSION THIS 5th DAY OF May, 1975

Stanley F. Thompson
 BOROUGH MAYOR

BLAZY PARK SUBDIVISION
 LOCATED IN THE SW 1/4 NW 1/4 S 32 T 5N R 10 W S.M. CONTAINING 17.08 ACRES
ABILITY SURVEYS
 JERRY ANDERSON L.S. BOX 1263 HOMER, ALASKA