

Rock City 80
1900 County Road 30
Winfield, AL 35594

\$230,000
79.5± Acres
Marion County



Rock City 80
Winfield, AL / Marion County

SUMMARY

Address

1900 County Road 30

City, State Zip

Winfield, AL 35594

County

Marion County

Type

Hunting Land, Recreational Land, Timberland, Farms,
Undeveloped Land

Latitude / Longitude

33.990699 / -87.679107

Taxes (Annually)

\$141

Acreage

79.5

Price

\$230,000

Property Website

<https://www.mossoakproperties.com/property/rock-city-80/marion/alabama/104017/>



Rock City 80
Winfield, AL / Marion County

PROPERTY DESCRIPTION


This 79.5-acre property is located just one mile north of Exit 39 on Interstate 22 approximately one hour west of Birmingham, AL and 15 minutes east of Hamilton, AL. This acreage is perfectly suited for a variety of uses, including Hunting Land, Recreational Land and/or Timberland,. This parcel presents a great opportunity to own a piece of land convenient to town.

The terrain varies from flat ridgetops with 21 year old pine plantations to mature hardwood hollows covered with white oaks, red oaks, poplar, hickory, and natural pine. There are approximately 38 acres of 21 year old pine and 41 acres of hardwood timber. Several small branches transect the property providing a year round source of water for the wildlife. Deer and turkey are common with this area known to produce some of the best bucks in the state.

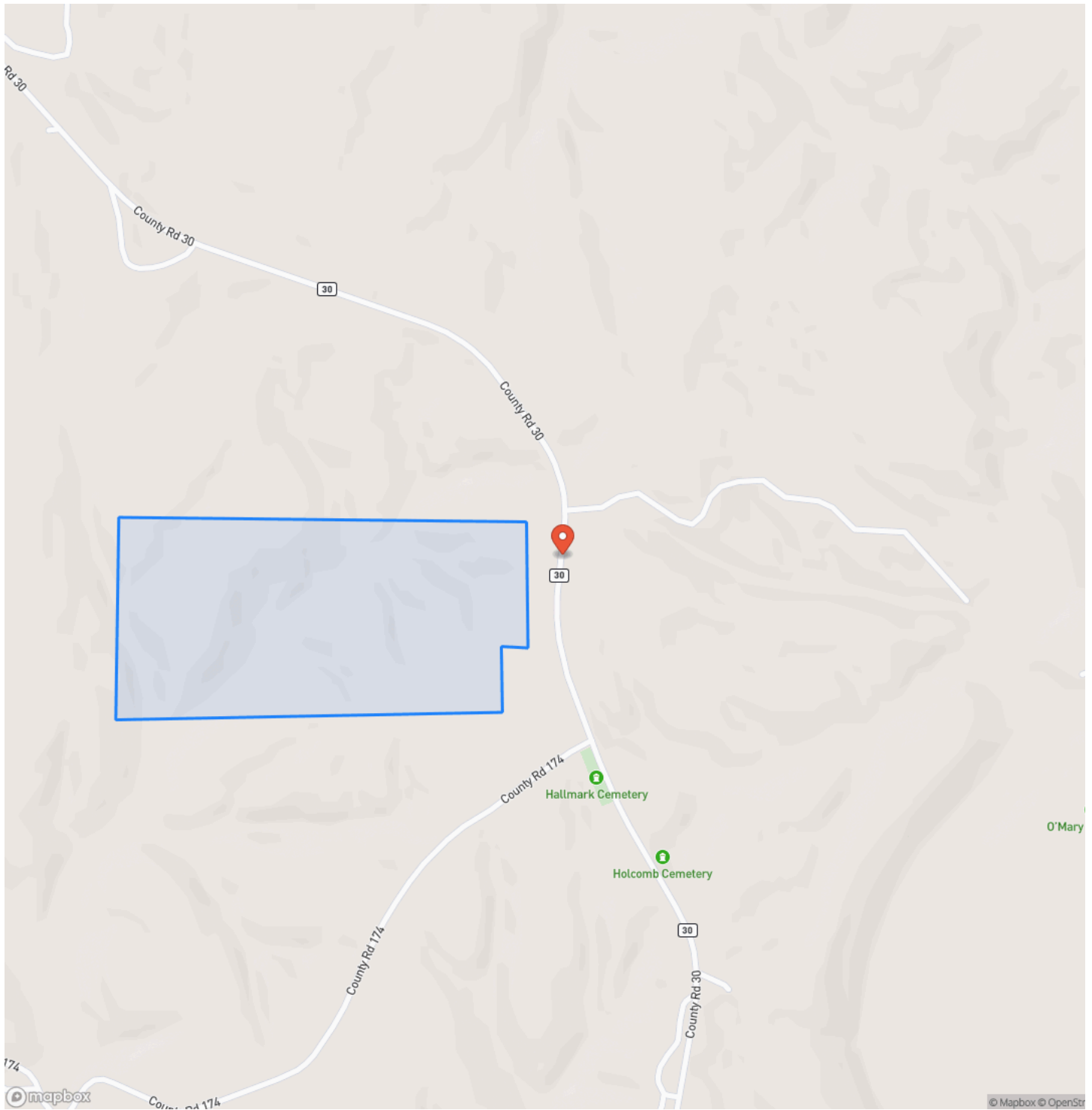
This property is shown by appointment only.

To schedule a showing or request additional information, contact Nathan McCollum at [256-345-0074](tel:256-345-0074) or nmccollum@mossyoakproperties.com

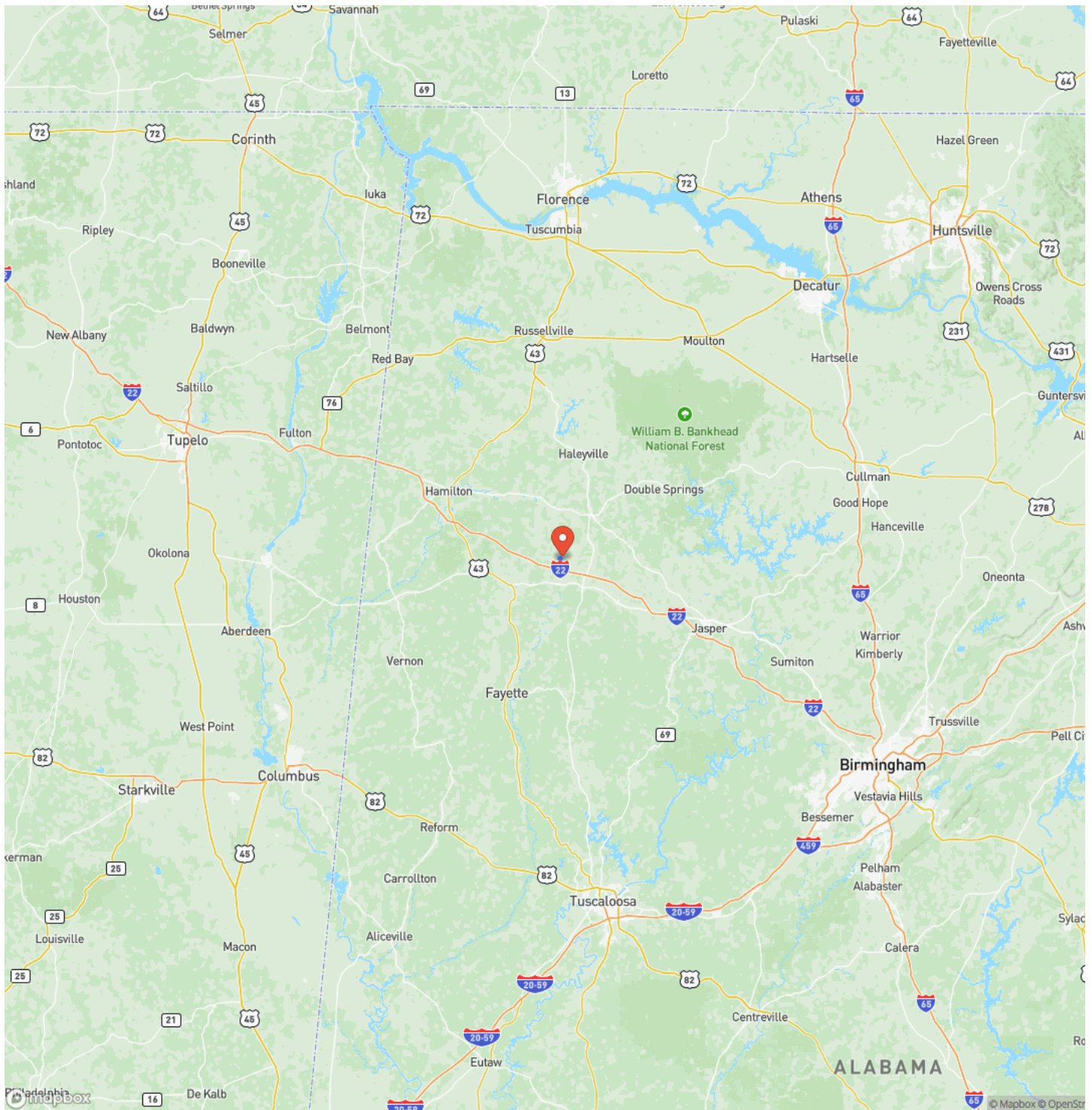
Rock City 80
Winfield, AL / Marion County



Locator Map



Locator Map



Satellite Map



DISCLAIMERS

Information in this brochure is provided solely for information purposes and does not constitute an offer to sell or advertise real estate outside the states in which broker or agent licensed. The information presented has been obtained from sources deemed to be reliable, but is not guaranteed or warranted by the agent, broker, or the sellers of these properties. This offering is subject to errors, omissions, prior sale, price change, correction or withdrawal from the market without notice. All references to age, square footage, income, expenses, acreage, carrying capacity, and land classification, etc. are approximate. Prospective buyers are chargeable with and expected to conduct their own independent investigation of the information and the property and to rely only on those results. Sellers reserve the right to accept or reject any and all offers without liability to any buyer or cooperating broker.

Maps are provided for illustration purposes only, the accuracy is not warranted. Parcels on interactive maps are not adjusted to match aerial backgrounds. This information is for reference purposes only and is not a legal document. Data maps contain errors. The seller and seller's agent are making known to all potential buyers that there may be variations between the location of the existing fence lines and the legal description of the deeded property. Seller and seller's agent make no warranties with regard to the location of the fence lines in relationship to the deeded property lines, nor does the Seller make any warranties or representations with regard to the specific acreage contained within the fenced property lines. Seller is selling the property in an "as is" condition, which includes the location of the fences as they exist. Boundaries shown on the accompanying maps are approximate, based on county parcel data. The maps are not to scale. The accuracy of the maps is not guaranteed. Prospective buyers are encouraged to verify fence lines, deeded property lines and acreages using a licensed surveyor at their own expense.

Mossy Oak Properties Southeast Land & Wildlife, LLC
1229 Hwy 72 East
Tuscumbia, AL 35674
(256) 345-0074
<https://www.mossoakproperties.com/>

