

Old Blue Springs Road Getaway
5386 NE Old Blue Springs Rd
Lee, FL 32059

\$78,999
5.01± Acres
Madison County



Old Blue Springs Road Getaway
Lee, FL / Madison County

SUMMARY

Address

5386 NE Old Blue Springs Rd

City, State Zip

Lee, FL 32059

County

Madison County

Type

Lot

Latitude / Longitude

30.482467 / -83.267324

Taxes (Annually)

\$641

Acreage

5.01

Price

\$78,999



Old Blue Springs Road Getaway Lee, FL / Madison County

PROPERTY DESCRIPTION

Sit back in the quiet countryside of Lee, Florida, this beautiful 5-acre property offers the kind of privacy and open space that's getting harder to find. Surrounded by a mix of mature pines and hardwoods, the land feels tucked away and peaceful, yet still provides easy access by a paved road. The natural layout gives you a blend of wooded cover and open areas-perfect for someone looking to enjoy the outdoors, start a small homestead, or simply have room to breathe.

At the center of the property sits a well-built 26x18 metal barn, positioned on a concrete slab and designed for both function and durability. The barn features a large roll-up door for equipment access, a standard entry door, and an attached covered lean-to-ideal for storing trailers, tools, or creating a shaded workspace. Whether you're using it for storage, a workshop, or converting it into a weekend retreat, it's a strong, versatile structure ready to go.

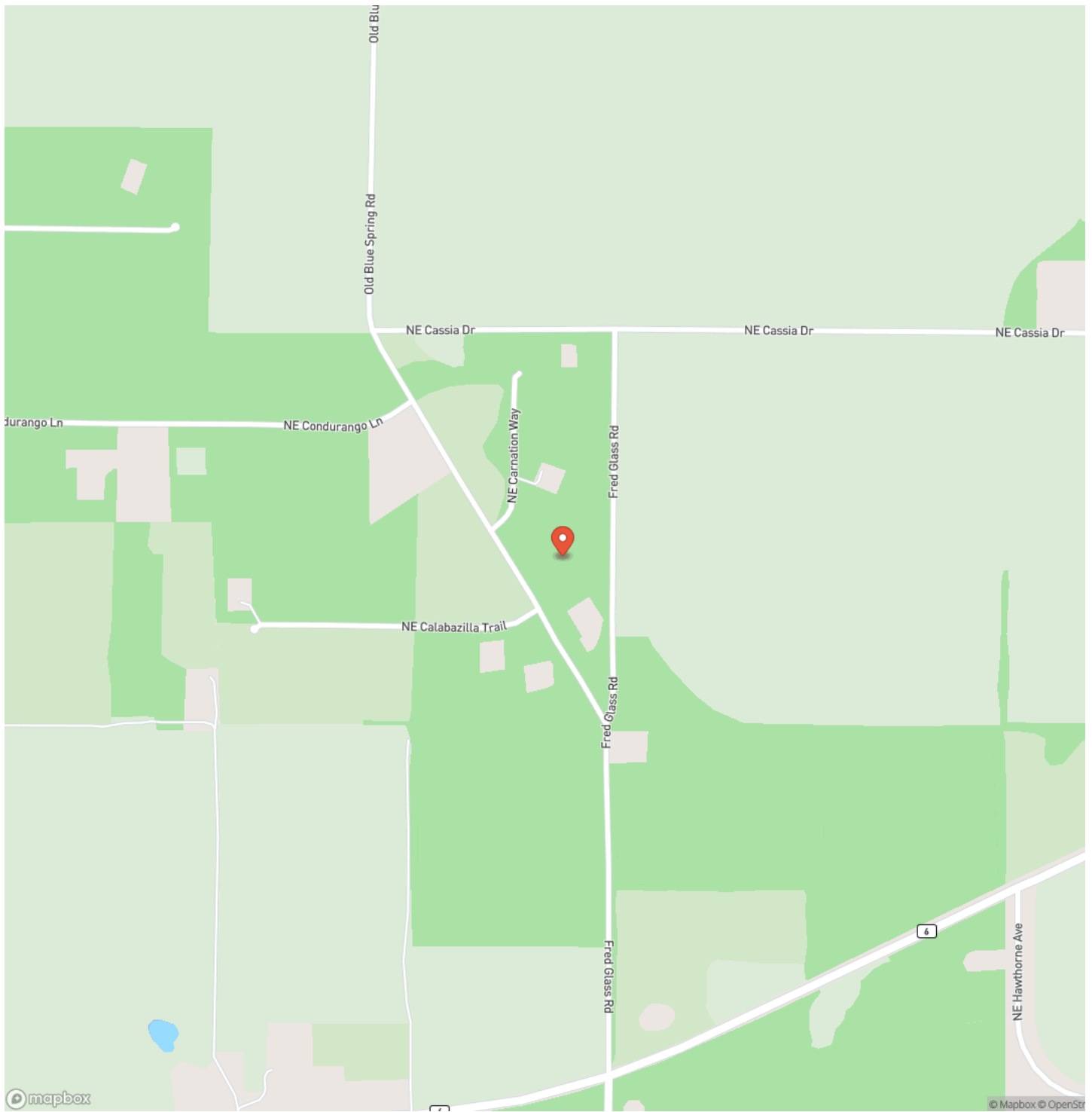
The surrounding acreage provides plenty of opportunity. There's room to clear additional space if desired, add a home, or keep it just as it is for a private getaway. The property is bordered by larger tracts of farmland and timberland, giving it a wide-open feel and scenic views that stretch beyond the tree line.

This is a great fit for someone looking for a recreational property, a future homesite, or a simple escape from the noise-solid land, a functional barn, and the kind of setting that speaks for itself.

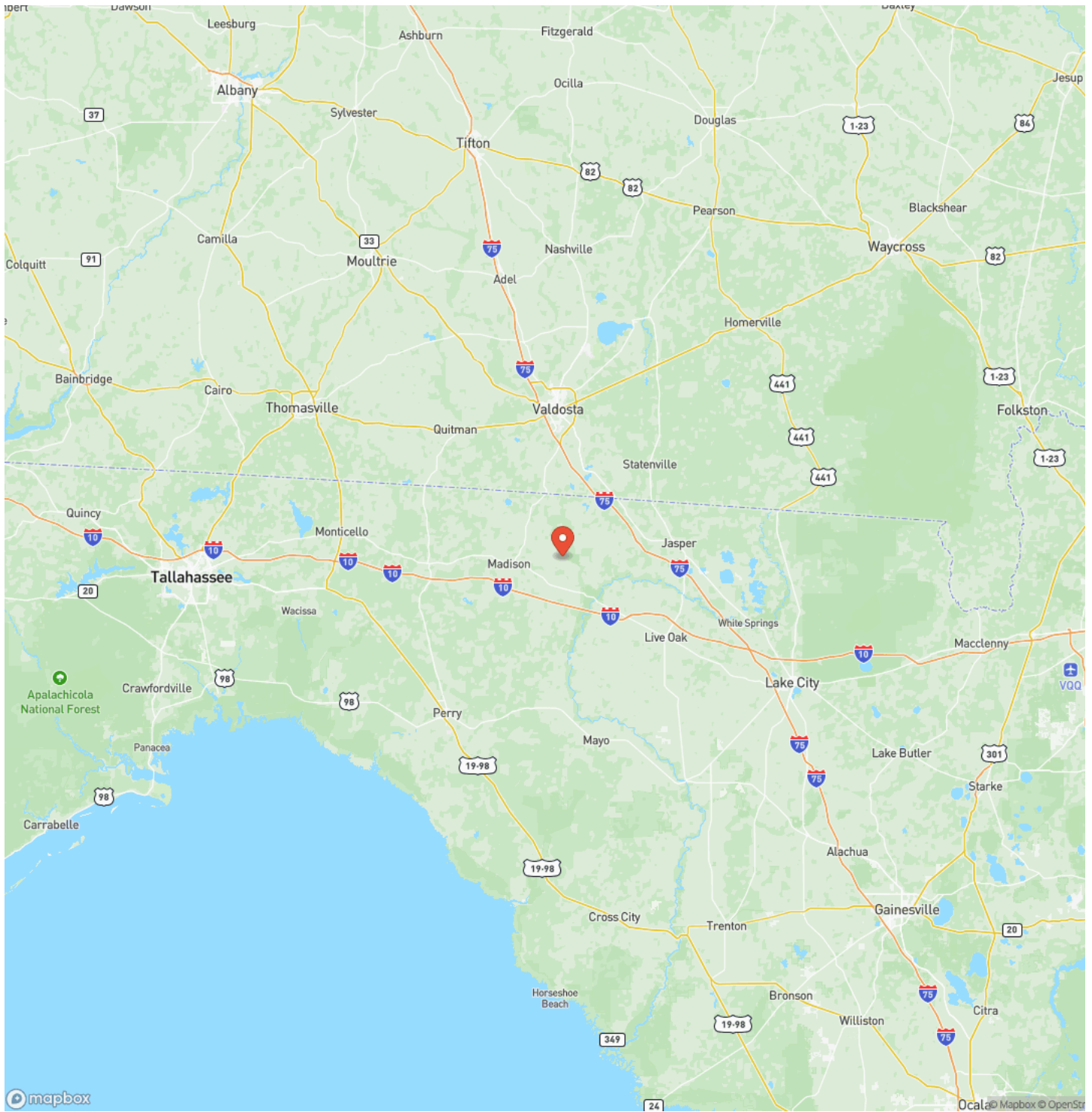
Old Blue Springs Road Getaway
Lee, FL / Madison County



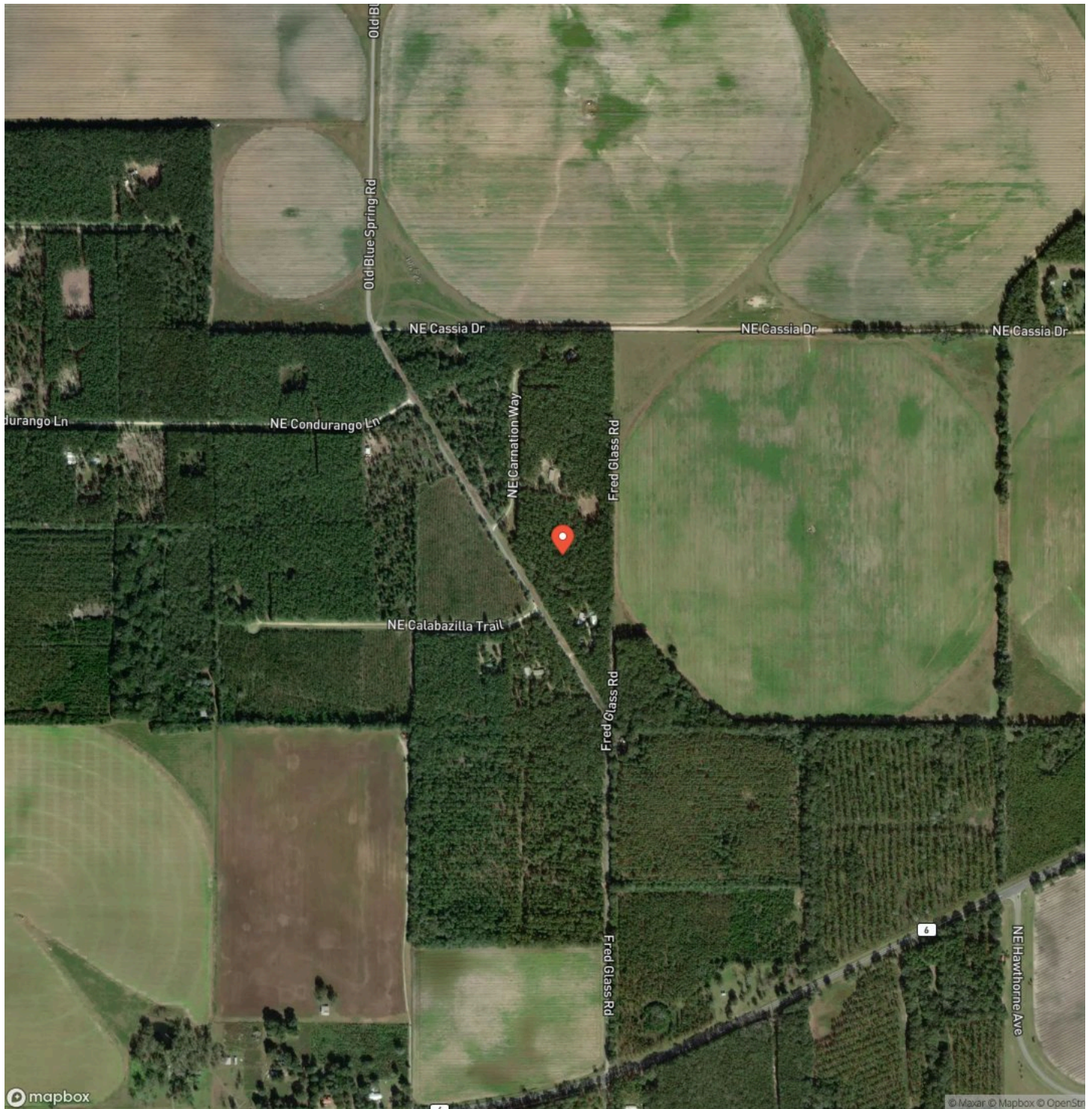
Locator Map



Locator Map



Satellite Map



DISCLAIMERS

Information in this brochure is provided solely for information purposes and does not constitute an offer to sell or advertise real estate outside the states in which broker or agent licensed. The information presented has been obtained from sources deemed to be reliable, but is not guaranteed or warranted by the agent, broker, or the sellers of these properties. This offering is subject to errors, omissions, prior sale, price change, correction or withdrawal from the market without notice. All references to age, square footage, income, expenses, acreage, carrying capacity, and land classification, etc. are approximate. Prospective buyers are chargeable with and expected to conduct their own independent investigation of the information and the property and to rely only on those results. Sellers reserve the right to accept or reject any and all offers without liability to any buyer or cooperating broker.

Maps are provided for illustration purposes only, the accuracy is not warranted. Parcels on interactive maps are not adjusted to match aerial backgrounds. This information is for reference purposes only and is not a legal document. Data maps contain errors. The seller and seller's agent are making known to all potential buyers that there may be variations between the location of the existing fence lines and the legal description of the deeded property. Seller and seller's agent make no warranties with regard to the location of the fence lines in relationship to the deeded property lines, nor does the Seller make any warranties or representations with regard to the specific acreage contained within the fenced property lines. Seller is selling the property in an "as is" condition, which includes the location of the fences as they exist. Boundaries shown on the accompanying maps are approximate, based on county parcel data. The maps are not to scale. The accuracy of the maps is not guaranteed. Prospective buyers are encouraged to verify fence lines, deeded property lines and acreages using a licensed surveyor at their own expense.

Mossy Oak Properties Southern Land & Homes, LLC
145 NW Cantey Avenue
Madison, FL 32340
(850) 973-2200
<https://mossyoakproperties.com/>

