

**Beautiful 4+ acre lot minutes from  
Kentucky Lake in the Lakewood Ranches  
Development!  
0 Highwater Road  
Waverly, TN 37185**

**\$49,900**  
**4.470± Acres**  
**Humphreys County**





**Beautiful 4+ acre lot minutes from Kentucky Lake in the Lakewood Ranches Development!**  
**Waverly, TN / Humphreys County**

---

**SUMMARY**

**Address**

0 Highwater Road

**City, State Zip**

Waverly, TN 37185

**County**

Humphreys County

**Type**

Recreational Land, Residential Property, Lot

**Latitude / Longitude**

36.1869 / -87.9081

**Acreage**


4.470

**Price**

\$49,900

**Property Website**

<https://www.mossoakproperties.com/property/beautiful-4-acre-lot-minutes-from-kentucky-lake-in-the-lakewood-ranches-development-humphreys-tennessee/18670/>



**Beautiful 4+ acre lot minutes from Kentucky Lake in the Lakewood Ranches Development!**  
**Waverly, TN / Humphreys County**

---

**PROPERTY DESCRIPTION**

This is one of two lots that join each other (195/196), both lots are available for \$49,900 each. The lots have several hundred feet of road frontage, hardwood timber and over look a valley. The lots are located a few minutes from Eagle Bay Marina and Kentucky lake. The Marina has a beach, boat ramp and rentable boat slips. Lakewood Ranches is a beautiful development, with over a hundred acres of common area that includes ponds and a community pavilion. HOA fee is \$500 annually.

For More information contact:

Chris Dowdy  
615-506-0776  
[Email listed above]




mixed use residential, recreational, development, Waverly, TN 37185, turkey,whitetail deer,





**Beautiful 4+ acre lot minutes from Kentucky Lake in the Lakewood Ranches  
Development!  
Waverly, TN / Humphreys County**

---



Beautiful 4+ acre lot minutes from Kentucky Lake in the Lakewood Ranches Development!  
Waverly, TN / Humphreys County

---

## Locator Maps





Beautiful 4+ acre lot minutes from Kentucky Lake in the Lakewood Ranches Development!  
Waverly, TN / Humphreys County

---

## Aerial Maps



Beautiful 4+ acre lot minutes from Kentucky Lake in the Lakewood Ranches Development!  
Waverly, TN / Humphreys County

---

## LISTING REPRESENTATIVE

For more information contact:



### Representative

Chris Dowdy

### Mobile

(615) 506-0776

### Email

cdowdy@mossyoakproperties.com

### Address

714 'A' Donelson Pkwy

### City / State / Zip

Dover, TN 37058

---

## NOTES

---

---

---

---

---

---

---



## NOTES

[illegible]



## **DISCLAIMERS**

Information in this brochure is provided solely for information purposes and does not constitute an offer to sell or advertise real estate outside the states in which broker or agent licensed. The information presented has been obtained from sources deemed to be reliable, but is not guaranteed or warranted by the agent, broker, or the sellers of these properties. This offering is subject to errors, omissions, prior sale, price change, correction or withdrawal from the market without notice. All references to age, square footage, income, expenses, acreage, carrying capacity, and land classification, etc. are approximate. Prospective buyers are chargeable with and expected to conduct their own independent investigation of the information and the property and to rely only on those results. Sellers reserve the right to accept or reject any and all offers without liability to any buyer or cooperating broker.

Maps are provided for illustration purposes only, the accuracy is not warranted. Parcels on interactive maps are not adjusted to match aerial backgrounds. This information is for reference purposes only and is not a legal document. Data maps contain errors. The seller and seller's agent are making known to all potential buyers that there may be variations between the location of the existing fence lines and the legal description of the deeded property. Seller and seller's agent make no warranties with regard to the location of the fence lines in relationship to the deeded property lines, nor does the Seller make any warranties or representations with regard to the specific acreage contained within the fenced property lines. Seller is selling the property in an "as is" condition, which includes the location of the fences as they exist. Boundaries shown on the accompanying maps are approximate, based on county parcel data. The maps are not to scale. The accuracy of the maps is not guaranteed. Prospective buyers are encouraged to verify fence lines, deeded property lines and acreages using a licensed surveyor at their own expense.



---

**Mossy Oak Properties Tennessee Land & Farm**  
706 Columbia Avenue  
Franklin, TN 37204  
(615) 879-8282  
[www.moptennessee.com](http://www.moptennessee.com)

---

