

9.96 ac Luckys Car Lot (Tract 7) Robeson BC
Robeson County, North Carolina, 9.96 AC +/-



Boundary

|  Boundary 9.93 ac

SOIL CODE	SOIL DESCRIPTION	ACRES	%	CPI	NCCPI	CAP
PoB	Pocalla loamy sand, 0 to 3 percent slopes	5.32	53.58	0	51	2s
BB	Bibb soils	2.72	27.39	0	53	5w
WaB	Wagram loamy sand, 0 to 6 percent slopes	1.89	19.03	0	60	2s
TOTALS		9.93(*)	100%	-	53.26	2.82









(*) Total acres may differ in the second decimal compared to the sum of each acreage soil. This is due to a round error because we only show the acres of each soil with two decimal.

Capability Legend

Increased Limitations and Hazards

Decreased Adaptability and Freedom of Choice Users

Land, Capability

								
	1	2	3	4	5	6	7	8
'Wild Life'	•	•	•	•	•	•	•	•
Forestry	•	•	•	•	•	•	•	
Limited	•	•	•	•	•	•	•	
Moderate	•	•	•	•	•	•		
Intense	•	•	•	•	•			
Limited	•	•	•	•				
Moderate	•	•	•					
Intense	•	•						
Very Intense	•							

Grazing Cultivation

(c) climatic limitations (e) susceptibility to erosion

(s) soil limitations within the rooting zone (w) excess of water