


56.5 Acres Redfield, AR
1800 Chaney RD
Redfield, AR 72132

\$282,500
56.500± Acres
Jefferson County



56.5 Acres Redfield, AR
Redfield, AR / Jefferson County

SUMMARY

Address

1800 Chaney RD

City, State Zip

Redfield, AR 72132

County

Jefferson County

Type

Undeveloped Land

Latitude / Longitude

34.473385 / -92.163596

Acreage

56.500

Price

\$282,500

Property Website

<https://www.mossoakproperties.com/property/56-5-acres-redfield-ar-jefferson-arkansas/76070/>



56.5 Acres Redfield, AR
Redfield, AR / Jefferson County

PROPERTY DESCRIPTION

56.5 Acres ready for development or hunting just outside of Little Rock in Redfield, AR. Two gated entrances from Chaney RD. Water and Electric located at the corner of the property help make this one ready to build.

There is a camp/build site cleared and ready for a house or hunting camp.

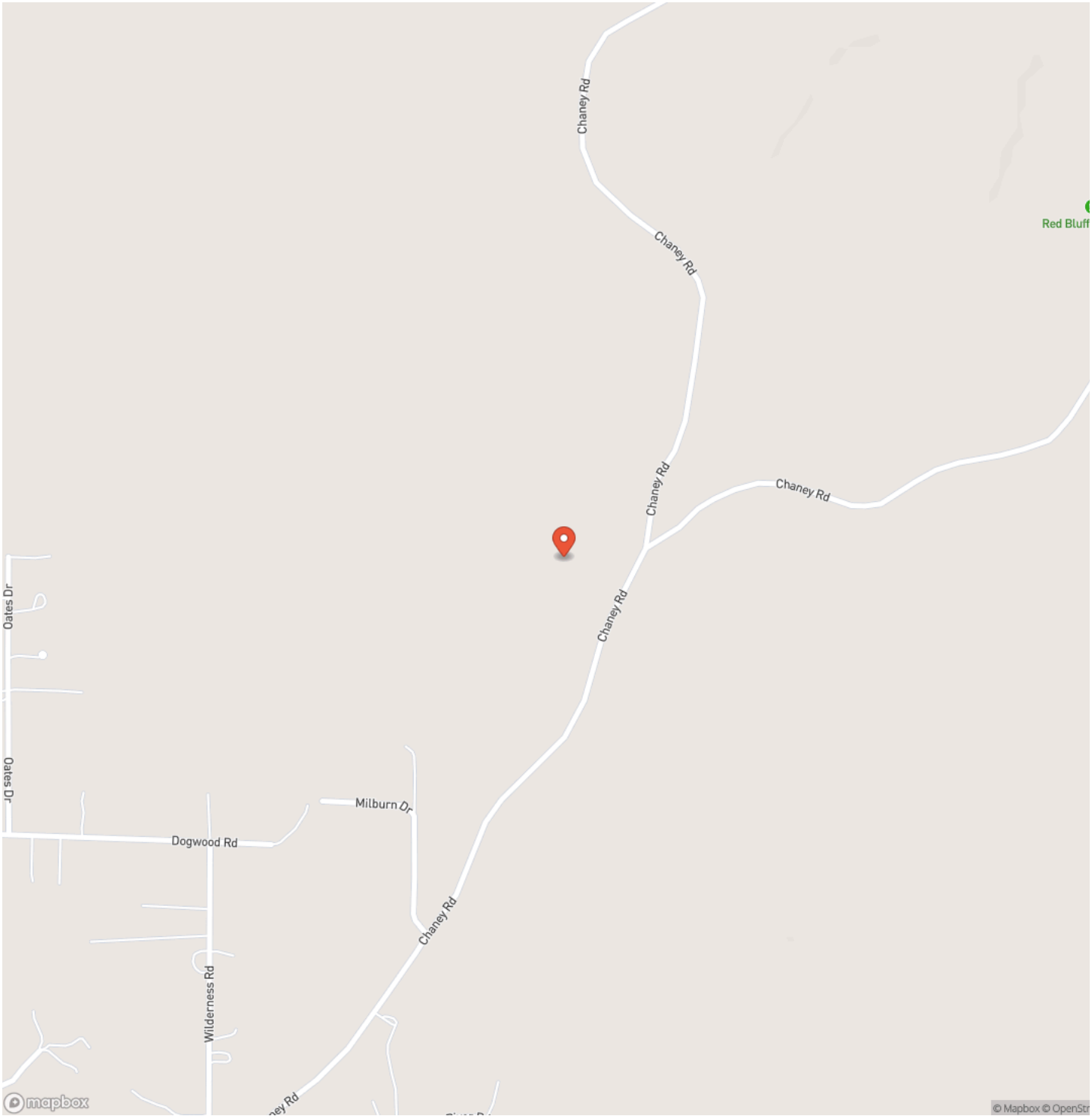
Numerous roads and shooting lanes make it a turn-key hunting property.



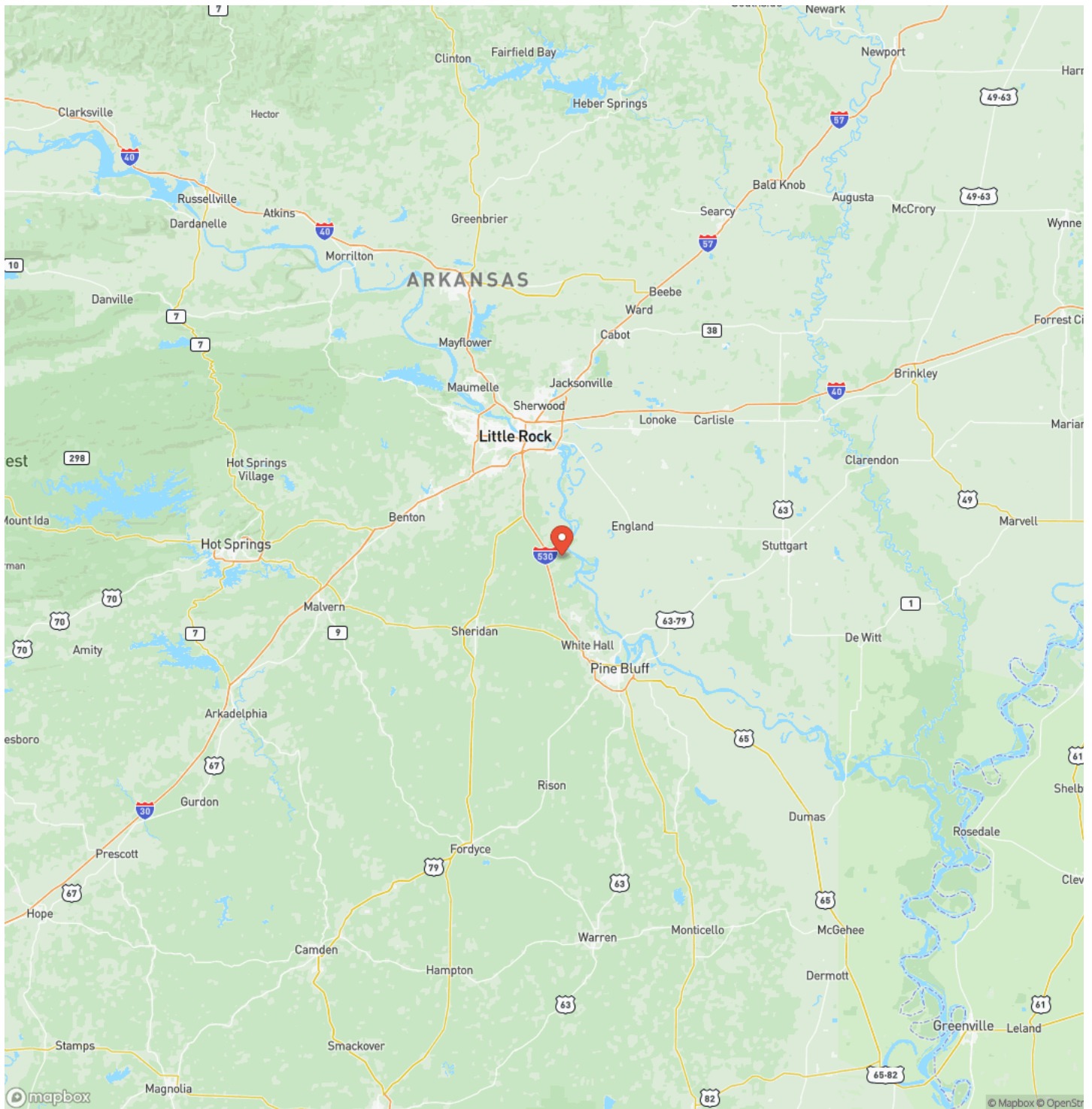
56.5 Acres Redfield, AR
Redfield, AR / Jefferson County



Locator Map



Locator Map



Satellite Map



56.5 Acres Redfield, AR
Redfield, AR / Jefferson County

LISTING REPRESENTATIVE

For more information contact:



Representative

Logan Ingram

Mobile

(501) 388-5444

Office

(501) 278-5330

Email

lingram@mossyoakproperties.com

Address

400 W Race Street

City / State / Zip

NOTES

[illegible]

MORE INFO ONLINE:

MossyOakProperties.com

This image shows a single sheet of white paper with horizontal ruling lines. The lines are evenly spaced and run across the width of the page. There are no margins, text, or other markings on the paper.



DISCLAIMERS

Information in this brochure is provided solely for information purposes and does not constitute an offer to sell or advertise real estate outside the states in which broker or agent licensed. The information presented has been obtained from sources deemed to be reliable, but is not guaranteed or warranted by the agent, broker, or the sellers of these properties. This offering is subject to errors, omissions, prior sale, price change, correction or withdrawal from the market without notice. All references to age, square footage, income, expenses, acreage, carrying capacity, and land classification, etc. are approximate. Prospective buyers are chargeable with and expected to conduct their own independent investigation of the information and the property and to rely only on those results. Sellers reserve the right to accept or reject any and all offers without liability to any buyer or cooperating broker.

Maps are provided for illustration purposes only, the accuracy is not warranted. Parcels on interactive maps are not adjusted to match aerial backgrounds. This information is for reference purposes only and is not a legal document. Data maps contain errors. The seller and seller's agent are making known to all potential buyers that there may be variations between the location of the existing fence lines and the legal description of the deeded property. Seller and seller's agent make no warranties with regard to the location of the fence lines in relationship to the deeded property lines, nor does the Seller make any warranties or representations with regard to the specific acreage contained within the fenced property lines. Seller is selling the property in an "as is" condition, which includes the location of the fences as they exist. Boundaries shown on the accompanying maps are approximate, based on county parcel data. The maps are not to scale. The accuracy of the maps is not guaranteed. Prospective buyers are encouraged to verify fence lines, deeded property lines and acreages using a licensed surveyor at their own expense.

Mossy Oak Properties Cache River Land & Farm
400 W Race Street
Searcy, AR 72143
(501) 278-5330
MossyOakProperties.com

