

**Benjamin Point**  
Natchitoches Parish, Louisiana, 75 AC +/-



- Blind
- Gate
- Pipeline
- Tour
- Boundary
- Boundary



|  Boundary 53.76 ac

SOIL CODE	SOIL DESCRIPTION	ACRES	%	CPI	NCCPI	CAP
Gr	Gore silt loam, 1 to 5 percent slopes	48.46	90.14	0	58	4e
W	Water	5.3	9.86	0	-	-
TOTALS		53.76(*)	100%	-	52.28	4.0









(\*) Total acres may differ in the second decimal compared to the sum of each acreage soil. This is due to a round error because we only show the acres of each soil with two decimal.

## Capability Legend

Increased Limitations and Hazards

Decreased Adaptability and Freedom of Choice Users

Land, Capability

								
	1	2	3	4	5	6	7	8
'Wild Life'	•	•	•	•	•	•	•	•
Forestry	•	•	•	•	•	•	•	
Limited	•	•	•	•	•	•	•	
Moderate	•	•	•	•	•	•		
Intense	•	•	•	•	•			
Limited	•	•	•	•				
Moderate	•	•	•					
Intense	•	•						
Very Intense	•							

## Grazing Cultivation

(c) climatic limitations (e) susceptibility to erosion

(s) soil limitations within the rooting zone (w) excess of water