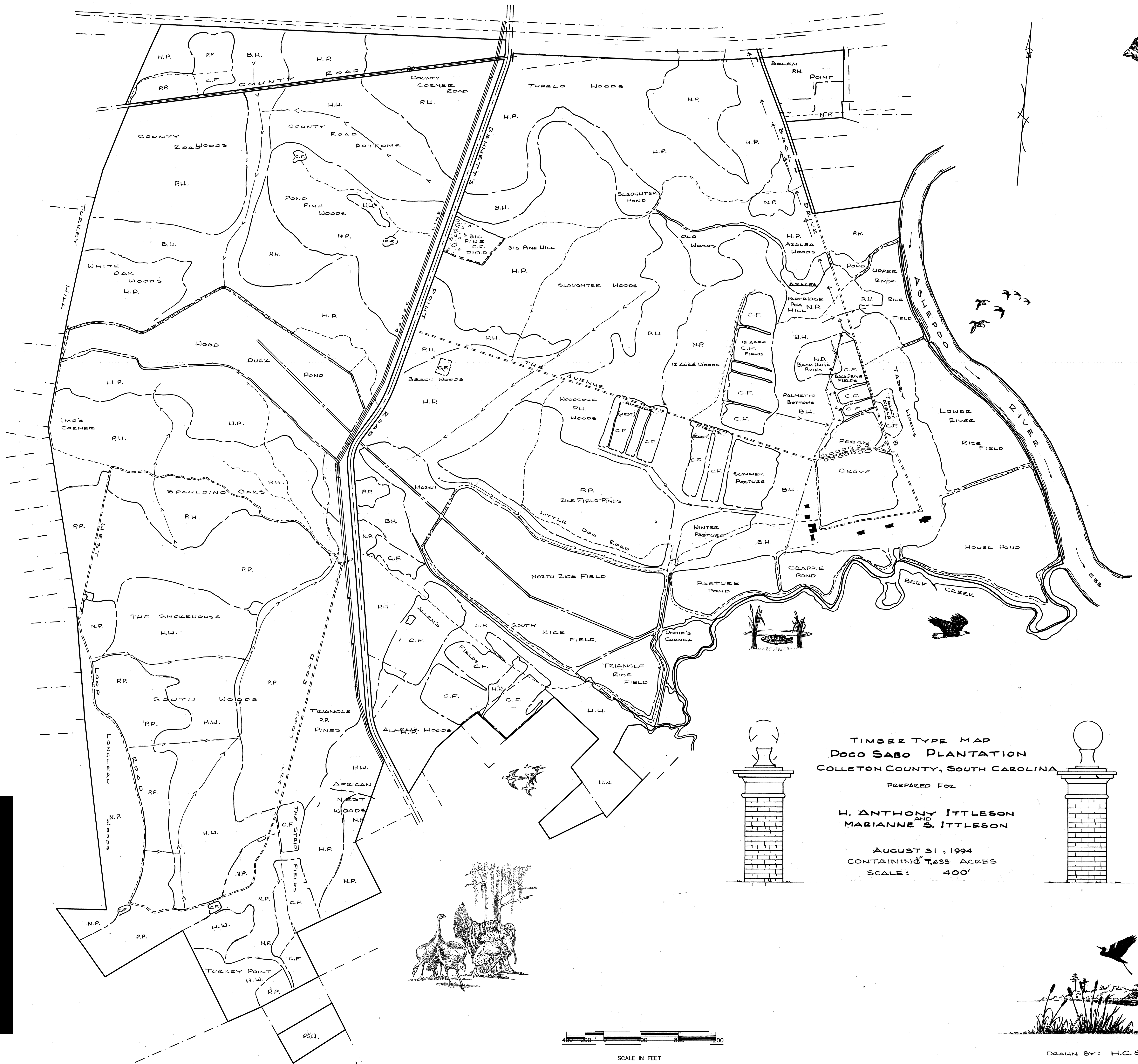




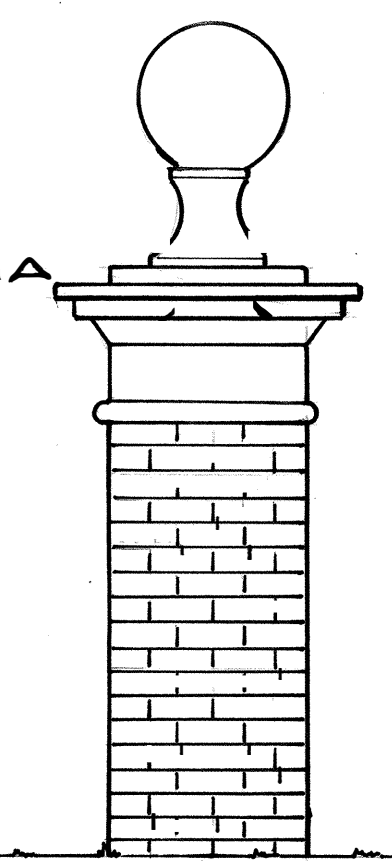
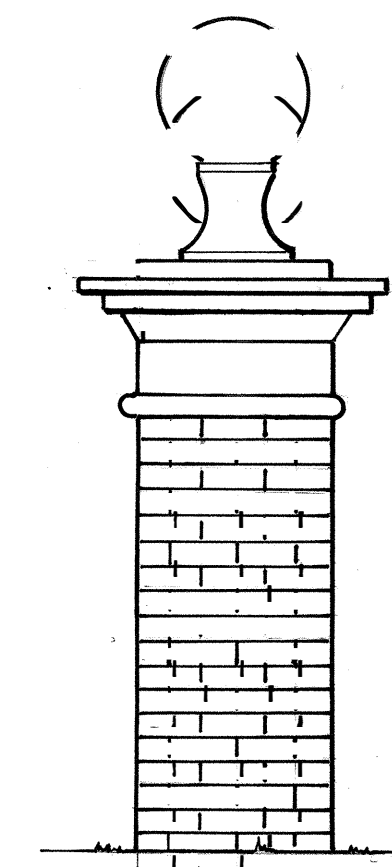
MAP LEGEND	
	BOUNDARY LINE
	TIMBER TYPE LINE
	STREAM/DRAIN
	POWER LINE
	PAVED ROAD
	DIRT ROAD
	TRAIL
	BUILDINGS
TIMBER TYPES	
P.P.	PLANTED PINE
N.P.	NATURAL PINE
P.H.	PINE/HARDWOOD
H.P.	HARDWOOD/PINE
H.W.	HARDWOOD
B.H.	BOTTOMLAND HARDWOOD
C.F.	CULTIVATED FIELD



TIMBER TYPE MAP
 POGO SABO PLANTATION
 COLLETON COUNTY, SOUTH CAROLINA

PREPARED FOR
 H. ANTHONY ITTLESON
 AND
 MARIANNE S. ITTLESON

AUGUST 31, 1994
 CONTAINING 7,635 ACRES
 SCALE: 400'



SCALE IN FEET



DRAWN BY: H.C. SAULS, JR., P.F.