Highway Front Seven Acres
000 State Road FF
Long Lane, MO 65590

$44,900
7± Acres
Dallas County

MORE INFO ONLINE:

https://mossyoakproperties.com/

SUMMARY

Address
000 State Road FF

City, State Zip
Long Lane, MO 65590

County
Dallas County

Type
Recreational Land, Lot, Business Opportunity, Undeveloped Land

Latitude / Longitude
37.613299 / -92.940858

Acreage
7

Price
$44,900

Property Website
https://mossyoakproperties.com/property/highway-front-seven-acres-dallas-missouri/106398/

PROPERTY DESCRIPTION

Discover the freedom of country living on this beautiful 7-acre tract ideally located between Buffalo and Lebanon. Featuring electric onsite, blacktop road frontage right off the highway, and no deed restrictions, this property offers endless possibilities for your home, or investment. No well currently onsite.

To find out more about this property call or text Dustin Lewis at 417-839-1899 or email Dlewis@mossyoakproperties .com

Website

Locator Map

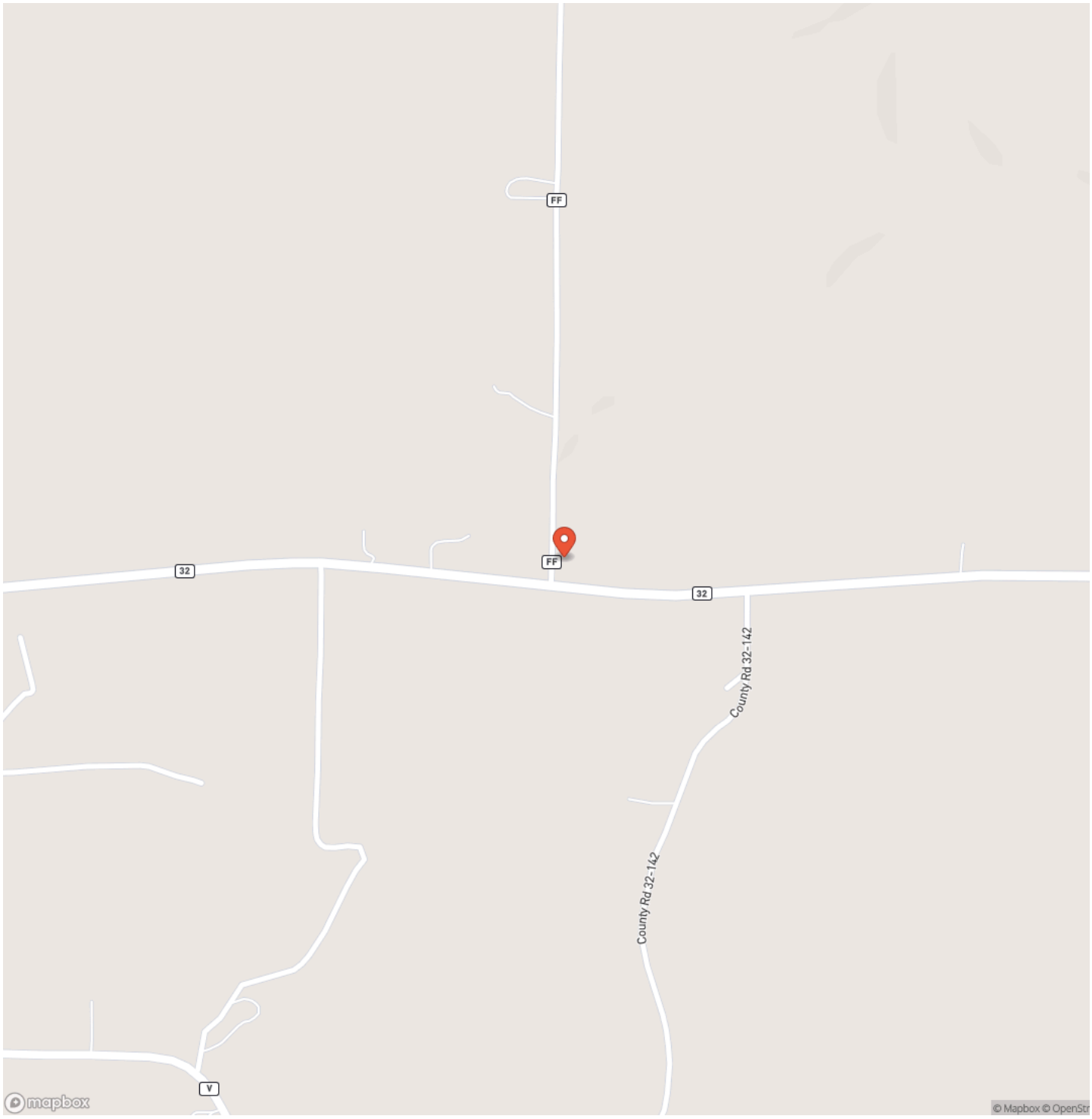
FF
FF
32
32
County Rd 32-142
County Rd 32-142
V
mapbox
© Mapbox © OpenStr

Locator Map

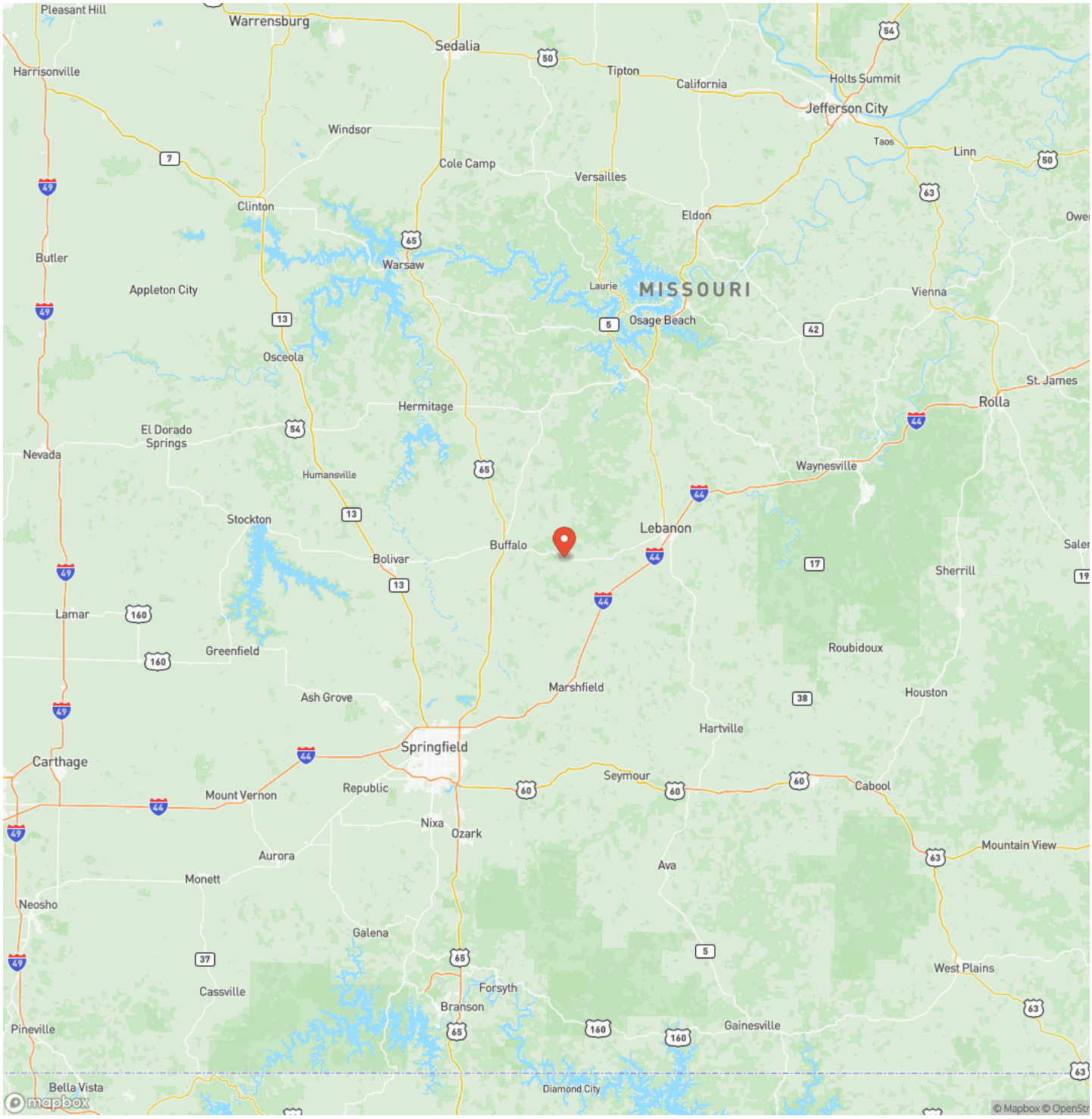

MORE INFO ONLINE:

https://mossyoakproperties.com/

Satellite Map

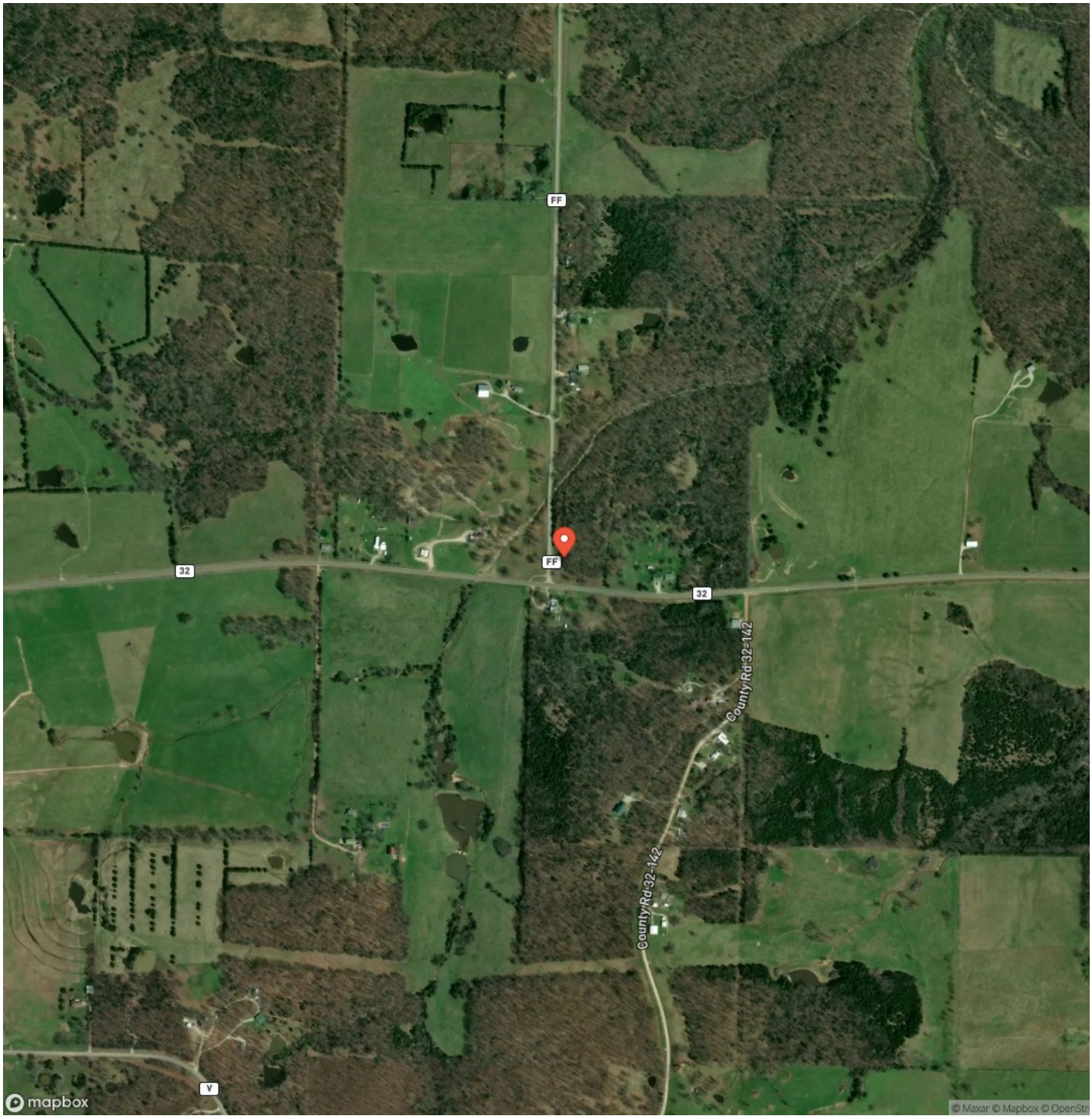

LISTING REPRESENTATIVE

For more information contact:

Representative
Dustin Lewis

Mobile
(417) 839-1899

Office
(417) 934-5263

Email
dlewis@mossyoakproperties.com

Address
412 W US 60 Ste E

City / State / Zip
Saddlebrooke, MO 65630

NOTES

NOTES

MOSSY OAK PROPERTIES
MOZARK REALTY
America's Land Specialist

MORE INFO ONLINE:

https://mossyoakproperties.com/

DISCLAIMERS

Information in this brochure is provided solely for information purposes and does not constitute an offer to sell or advertise real estate outside the states in which broker or agent licensed. The information presented has been obtained from sources deemed to be reliable, but is not guaranteed or warranted by the agent, broker, or the sellers of these properties. This offering is subject to errors, omissions, prior sale, price change, correction or withdrawal from the market without notice. All references to age, square footage, income, expenses, acreage, carrying capacity, and land classification, etc. are approximate. Prospective buyers are chargeable with and expected to conduct their own independent investigation of the information and the property and to rely only on those results. Sellers reserve the right to accept or reject any and all offers without liability to any buyer or cooperating broker.

Maps are provided for illustration purposes only, the accuracy is not warranted. Parcels on interactive maps are not adjusted to match aerial backgrounds. This information is for reference purposes only and is not a legal document. Data maps contain errors. The seller and seller's agent are making known to all potential buyers that there may be variations between the location of the existing fence lines and the legal description of the deeded property. Seller and seller's agent make no warranties with regard to the location of the fence lines in relationship to the deeded property lines, nor does the Seller make any warranties or representations with regard to the specific acreage contained within the fenced property lines. Seller is selling the property in an "as is" condition, which includes the location of the fences as they exist. Boundaries shown on the accompanying maps are approximate, based on county parcel data. The maps are not to scale. The accuracy of the maps is not guaranteed. Prospective buyers are encouraged to verify fence lines, deeded property lines and acreages using a licensed surveyor at their own expense.

Mossy Oak Properties Mozark Realty
947 N. Westwood Blvd.
Poplar Bluff, MO 63901
(573) 712-2252
https://mossyoakproperties.com/