

Bass Hollow Farm
000 Bass Hollow Road
Galena, MO 65656

\$1,300,000
111± Acres
Stone County



PROPERTIES
Mozark Land and Farm
America's Land Specialist

Farm

FOR SALE

FEATURES

- 3 Barns
- 111 Acres
- 4 Ponds
- Great Location



Bass Hollow Farm
Galena, MO / Stone County

SUMMARY

Address

000 Bass Hollow Road

City, State Zip

Galena, MO 65656

County

Stone County

Type

Farms, Undeveloped Land, Hunting Land, Recreational Land

Latitude / Longitude

36.823638 / -93.356177

Acreage

111

Price

\$1,300,000

Property Website

<https://mossyoakproperties.com/property/bass-hollow-farm-stone-missouri/81076/>



PROPERTY DESCRIPTION


Expansive Acreage with Scenic Views.

Nestled within 111 acres of picturesque landscape, this property offers an idyllic setting that balances natural beauty and practical amenities. The property features roughly 70 acres of open pasture, and four serene ponds providing a perfect water source habitat for local wildlife or cattle. There are three barns on the premises, offering ample space for storage, livestock, or equestrian activities. A harmonious mixture of woods and pasture ensures both privacy and open space, catering to diverse land use possibilities. The terrain includes rolling hills that add character to the landscape and offer breathtaking views from various vantage points. The entire property is perimeter fenced, ensuring security and defining property boundaries. Despite its seclusion, the property is conveniently close to the highway and just a short drive from town, combining rural serenity with urban convenience. This property is an exceptional opportunity and an ideal investment for a variety of purposes.

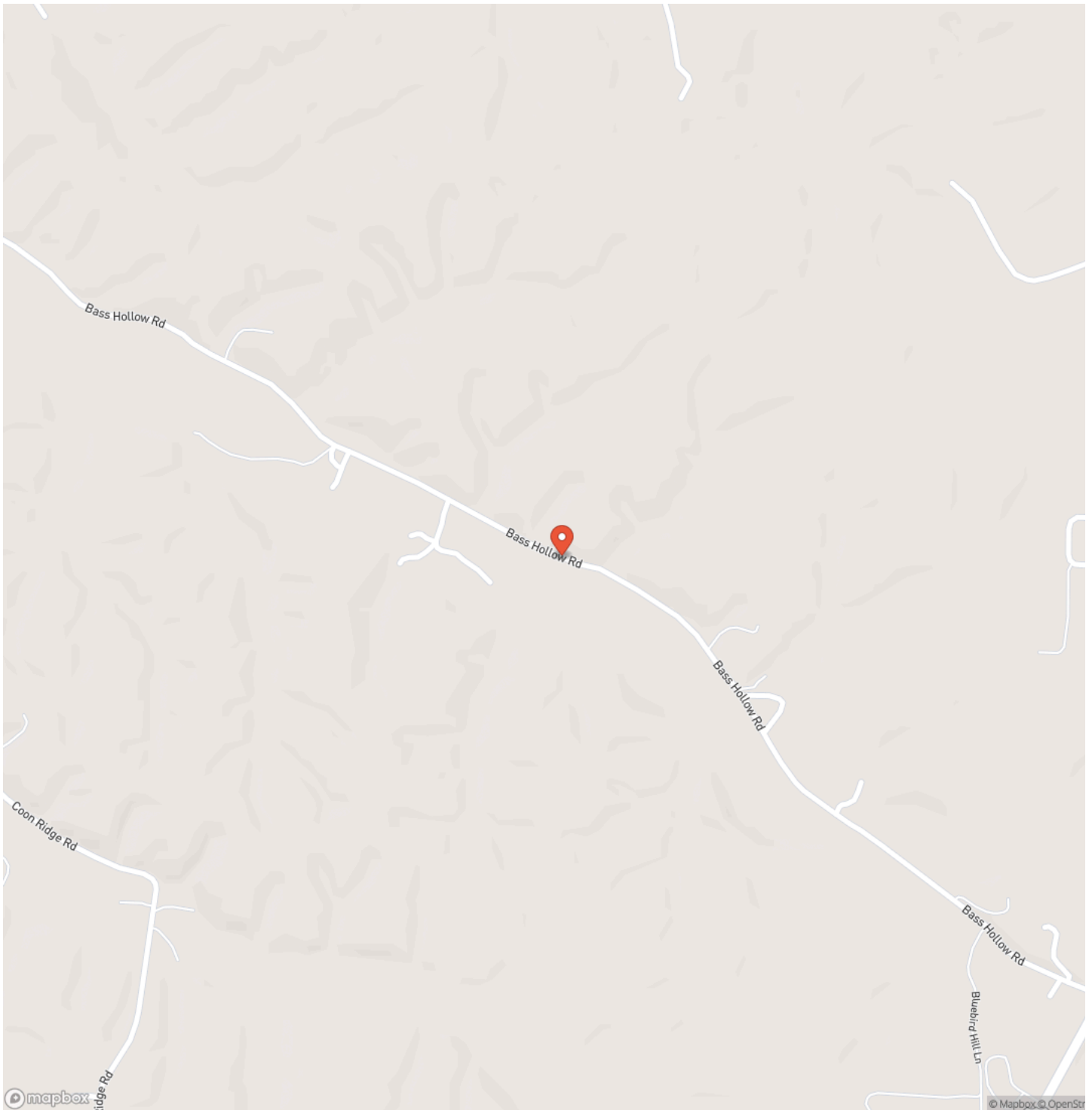
To find out more about this property and others like it call or text Dustin Lewis at [417-839-1899](tel:417-839-1899) or email at Dlewis@mossyoakproperties.com

<https://www.mossyoakproperties.com/agent/dustin-lewis/>

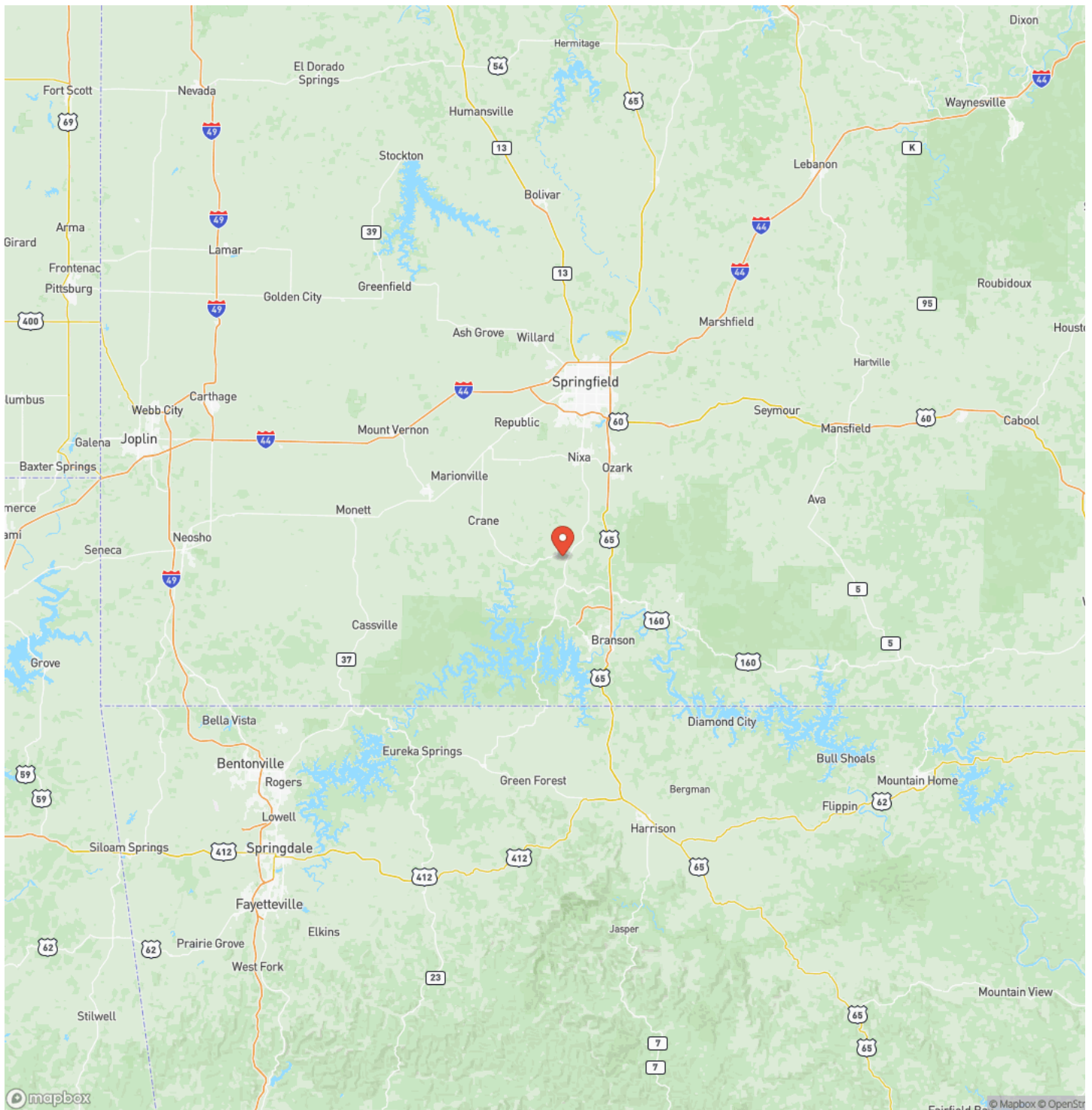
Bass Hollow Farm
Galena, MO / Stone County



Locator Map



Locator Map



Satellite Map



LISTING REPRESENTATIVE

For more information contact:



Representative

Dustin Lewis

Mobile

(417) 839-1899

Office

(417) 934-5263

Email

dlewis@mossyoakproperties.com

Address

412 W US 60 Ste E

City / State / Zip

NOTES

[illegible]

[illegible]

MORE INFO ONLINE:
MossyOakProperties.com

DISCLAIMERS

Information in this brochure is provided solely for information purposes and does not constitute an offer to sell or advertise real estate outside the states in which broker or agent licensed. The information presented has been obtained from sources deemed to be reliable, but is not guaranteed or warranted by the agent, broker, or the sellers of these properties. This offering is subject to errors, omissions, prior sale, price change, correction or withdrawal from the market without notice. All references to age, square footage, income, expenses, acreage, carrying capacity, and land classification, etc. are approximate. Prospective buyers are chargeable with and expected to conduct their own independent investigation of the information and the property and to rely only on those results. Sellers reserve the right to accept or reject any and all offers without liability to any buyer or cooperating broker.

Maps are provided for illustration purposes only, the accuracy is not warranted. Parcels on interactive maps are not adjusted to match aerial backgrounds. This information is for reference purposes only and is not a legal document. Data maps contain errors. The seller and seller's agent are making known to all potential buyers that there may be variations between the location of the existing fence lines and the legal description of the deeded property. Seller and seller's agent make no warranties with regard to the location of the fence lines in relationship to the deeded property lines, nor does the Seller make any warranties or representations with regard to the specific acreage contained within the fenced property lines. Seller is selling the property in an "as is" condition, which includes the location of the fences as they exist. Boundaries shown on the accompanying maps are approximate, based on county parcel data. The maps are not to scale. The accuracy of the maps is not guaranteed. Prospective buyers are encouraged to verify fence lines, deeded property lines and acreages using a licensed surveyor at their own expense.

Mossy Oak Properties Mozark Realty
947 N. Westwood Blvd.
Poplar Bluff, MO 63901
(573) 712-2252
MossyOakProperties.com
