



Bull Shoals Lake Acreage
Deer Lane
Kirbyville, MO 65679

\$650,000
141 +/- acres
Taney County



Bull Shoals Lake Acreage

Kirbyville, MO / Taney County

SUMMARY

Address

Deer Lane

City, State Zip

Kirbyville, MO 65679

County

Taney County

Type

Hunting Land, Recreational Land, Residential Property, Undeveloped Land, Lakefront

Latitude / Longitude

36.61697 / -93.0744762

Taxes (Annually)

65

Acreage


141

Price

\$650,000

Property Website

<https://mossyoakproperties.com/property/bull-shoals-lake-acreage-taney-missouri/24472/>



MORE INFO ONLINE:




MossyOakProperties.com



PROPERTY DESCRIPTION

Looking for a recreational, hunting, or lake property? How about all of them in one? This gorgeous 141 acres sits on the Bull Shoals Lake that is known as a sportsman's paradise with great hunting and exceptional fishing. Finding this much property that borders the lake is getting exceptionally hard! This lake spans across two states, covers over 45,000 acres, and has hundreds of miles of shoreline. It can handle just about any lake activity that you can imagine. This property features stunning views, mature timber, a pond, and rolling hills. Whether you're looking for a place to build or somewhere to go enjoy nature and all of its beauty, this property is guaranteed not to disappoint. To view or find out more about this property call or text Dustin Lewis 417-839-1899 Dlewis@mossyoakproperties.com



Bull Shoals Lake Acreage
Kirbyville, MO / Taney County





Locator Maps



Aerial Maps



LISTING REPRESENTATIVE

For more information contact:



Representative

Dustin Lewis

Mobile

(417) 839-1899

Office

(417) 934-5263

Email

dlewis@mossyoakproperties.com

Address

412 W US 60 Ste E

City / State / Zip

Saddlebrooke, MO 65630

NOTES

This image shows a blank sheet of white paper with horizontal ruling lines. The lines are evenly spaced and run across the width of the page. There are no margins, text, or other markings on the paper.



DISCLAIMERS

Information in this brochure is provided solely for information purposes and does not constitute an offer to sell or advertise real estate outside the states in which broker or agent licensed. The information presented has been obtained from sources deemed to be reliable, but is not guaranteed or warranted by the agent, broker, or the sellers of these properties. This offering is subject to errors, omissions, prior sale, price change, correction or withdrawal from the market without notice. All references to age, square footage, income, expenses, acreage, carrying capacity, and land classification, etc. are approximate. Prospective buyers are chargeable with and expected to conduct their own independent investigation of the information and the property and to rely only on those results. Sellers reserve the right to accept or reject any and all offers without liability to any buyer or cooperating broker.

Maps are provided for illustration purposes only, the accuracy is not warranted. Parcels on interactive maps are not adjusted to match aerial backgrounds. This information is for reference purposes only and is not a legal document. Data maps contain errors. The seller and seller's agent are making known to all potential buyers that there may be variations between the location of the existing fence lines and the legal description of the deeded property. Seller and seller's agent make no warranties with regard to the location of the fence lines in relationship to the deeded property lines, nor does the Seller make any warranties or representations with regard to the specific acreage contained within the fenced property lines. Seller is selling the property in an "as is" condition, which includes the location of the fences as they exist. Boundaries shown on the accompanying maps are approximate, based on county parcel data. The maps are not to scale. The accuracy of the maps is not guaranteed. Prospective buyers are encouraged to verify fence lines, deeded property lines and acreages using a licensed surveyor at their own expense.

MORE INFO ONLINE:

MossyOakProperties.com

Mossy Oak Properties Mozark Realty

947 N. Westwood Blvd.

Poplar Bluff, MO 63901

(573) 712-2252

MossyOakProperties.com

MORE INFO ONLINE:

MossyOakProperties.com