

40 Acres in Crawford County Indiana
State Rd 66
Leavenworth, IN 47137

\$149,900
40± Acres
Crawford County



40 Acres in Crawford County Indiana Leavenworth, IN / Crawford County

SUMMARY

Address

State Rd 66

City, State Zip

Leavenworth, IN 47137

County

Crawford County

Type

Recreational Land, Hunting Land, Timberland

Latitude / Longitude

38.266316 / -86.337676

Taxes (Annually)

120

Acreage

40

Price

\$149,900

Property Website

<https://www.integrityrealtyindiana.com/property/40-acres-in-crawford-county-indiana-crawford-indiana/35688/>





40 Acres in Crawford County Indiana
Leavenworth, IN / Crawford County

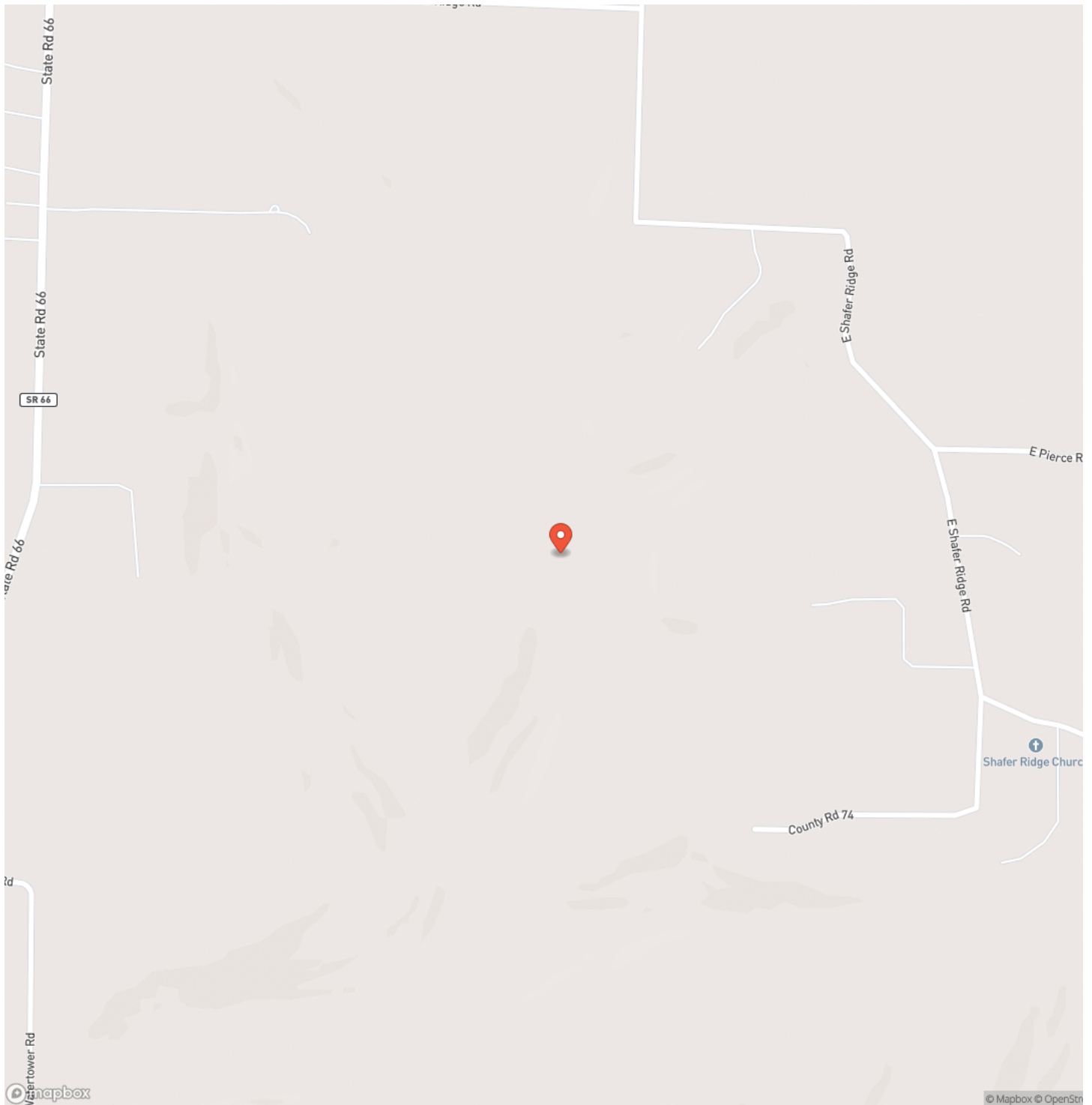
PROPERTY DESCRIPTION

40 Acres of Southern Indiana Seclusion bordering a State Forest. Splash in the Creek, take your Siesta under the Pine Groves, and enjoy some fine hunting on the EXTRA State Land that borders your beautiful property on the back side. This property is located in Crawford County Indiana. There appears to be great hunting and wildlife potential with the variable terrain and diversified habitat. Priced affordably at \$149,900

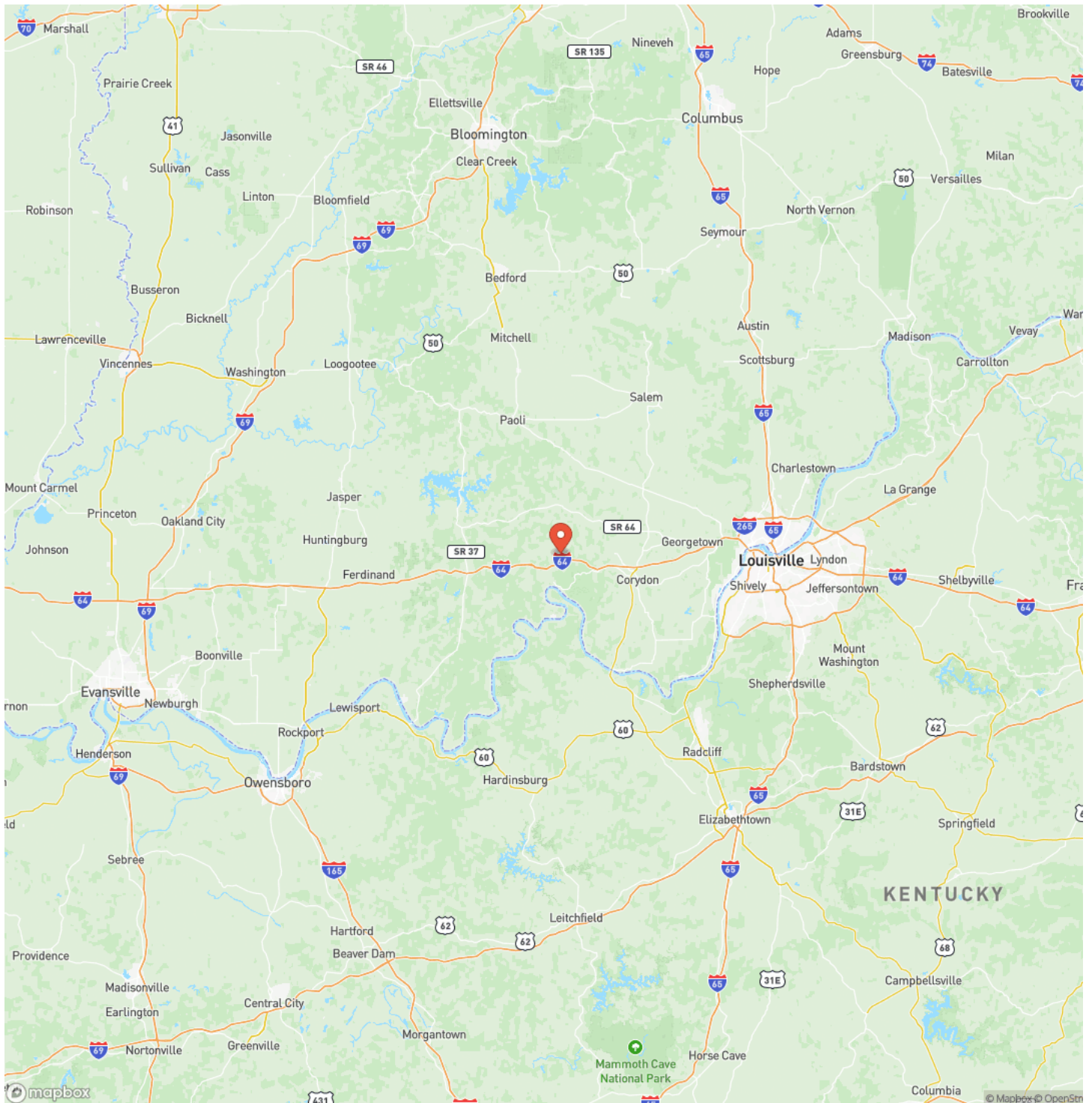
**40 Acres in Crawford County Indiana
Leavenworth, IN / Crawford County**



Locator Map



Locator Map



MORE INFO ONLINE:

integrityrealtyindiana.com

Satellite Map



40 Acres in Crawford County Indiana Leavenworth, IN / Crawford County

LISTING REPRESENTATIVE

For more information contact:



Representative

Delmar Wagler

Mobile

(812) 787-2683

Office

(812) 787-2683

Email

delmar@integrityrealtygroup.net

Address

8398 E 1150 N

City / State / Zip

Odon, IN 47562

NOTES

[illegible]

8

MORE INFO ONLINE:

integrityrealtyindiana.com

This image shows a single sheet of white paper with horizontal ruling lines. The lines are evenly spaced and run across the width of the page. There are no margins, text, or other markings on the paper.

DISCLAIMERS

Information in this brochure is provided solely for information purposes and does not constitute an offer to sell or advertise real estate outside the states in which broker or agent licensed. The information presented has been obtained from sources deemed to be reliable, is not guaranteed or warranted by the agent, broker, or the sellers of these properties. This offering is subject to errors, omissions, prior sale, price change, correction or withdrawal from the market without notice. All references to age, square footage, income, expenses, acreage, carrying capacity, and land classification, etc. are approximate. Prospective buyers are chargeable with and expected to conduct their own independent investigation of the information and the property and to rely only on those results. Sellers reserve the right to accept or reject any and all offers without liability to any buyer or cooperating broker.

Maps are provided for illustration purposes only, the accuracy is not warranted. Parcels on interactive maps are not adjusted to match aerial backgrounds. This information is for reference purposes only and is not a legal document. Data maps contain errors. The seller and seller's agent are making known to all potential buyers that there may be variations between the location of the existing fence lines and the legal description of the deeded property. Seller and seller's agent make no warranties with regard to the location of the fence lines in relation to the deeded property lines, nor does the Seller make any warranties or representations with regard to the specific acreage contained within the fenced property lines. Seller is selling the property in an "as is" condition, which includes the location of the fences as they exist. Boundaries shown on the accompanying maps are approximate, based on county parcel data. The maps are not to scale. The accuracy of the maps is not guaranteed. Prospective buyers are encouraged to verify fence lines, deeded property lines and acreages using a licensed surveyor at their own expense.

Integrity Realty Group LLC
8398 E 1150 N
Odon, IN 47562
(812) 787-2683
integrityrealtyindiana.com
