


**Riverfront Cabin In Loogootee, Indiana**  
10373 Houghton Lane  
Loogootee, IN 47553

**\$224,900**  
18.560± Acres  
Martin County



## Riverfront Cabin In Loogootee, Indiana Loogootee, IN / Martin County

---

### **SUMMARY**

**Address**

10373 Houghton Lane

**City, State Zip**

Loogootee, IN 47553

**County**

Martin County

**Type**

Recreational Land, Hunting Land, Riverfront

**Latitude / Longitude**

38.643947 / -86.889966

**Taxes (Annually)**

252

**Acreage**

18.560

**Price**

\$224,900

**Property Website**

<https://www.integrityrealtyindiana.com/property/riverfront-cabin-in-loogootee-indiana-martin-indiana/32223/>



**MORE INFO ONLINE:**

**[integrityrealtyindiana.com](https://www.integrityrealtyindiana.com)**

**Riverfront Cabin In Loogootee, Indiana**  
**Loogootee, IN / Martin County**

---

**PROPERTY DESCRIPTION**

Riverside Cabin for sale on 18.5 acres in Loogootee IN. Campfires by the river. Fishing in the River. Hunting by the river. & then sleep in your brand new cabin. There is marketable mature timber on the property. Great hunting potential for deer and turkey. These types of properties are hard to find. Priced at \$224,900.



**Riverfront Cabin In Loogootee, Indiana**  
**Loogootee, IN / Martin County**

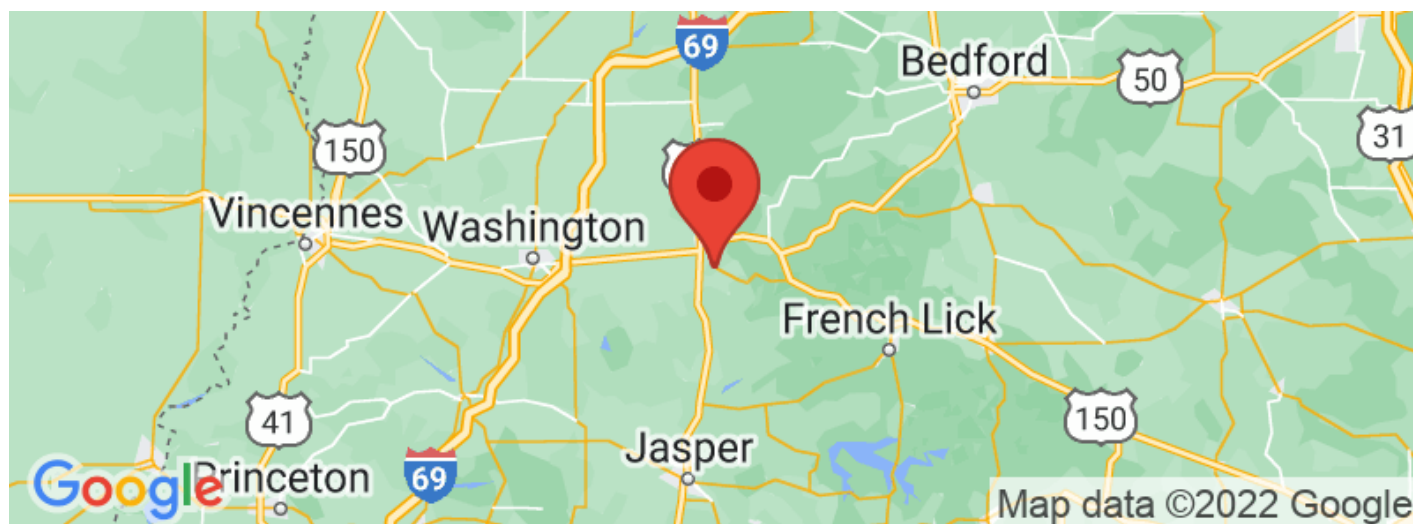
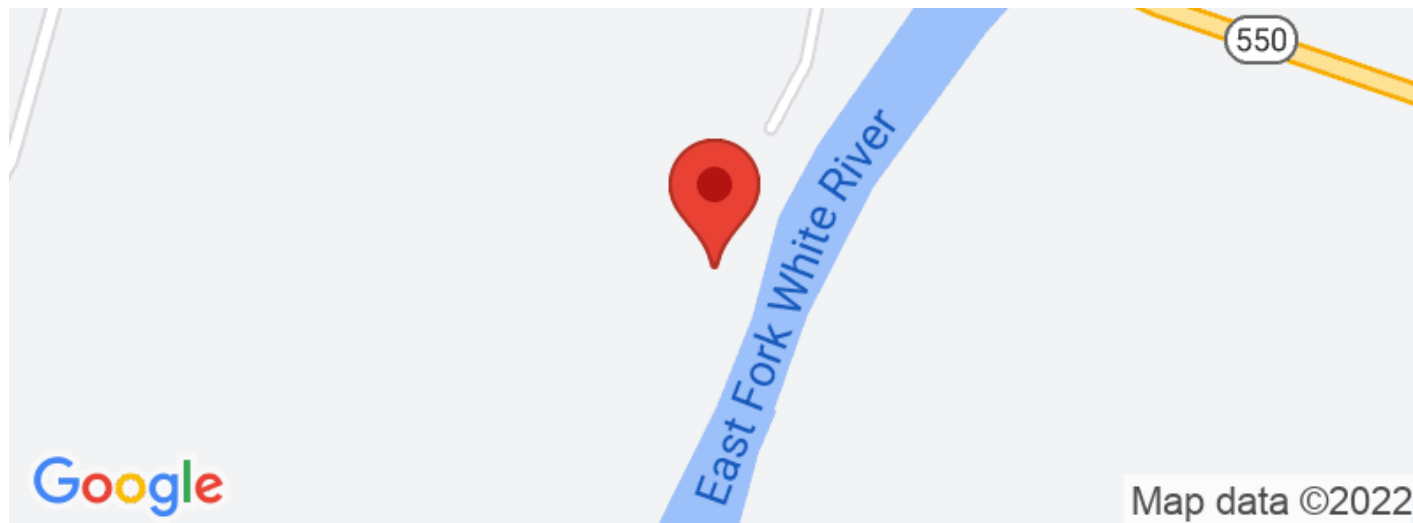
---







## Locator Maps



**MORE INFO ONLINE:**

[integrityrealtyindiana.com](http://integrityrealtyindiana.com)



## Aerial Maps



**MORE INFO ONLINE:**

[integrityrealtyindiana.com](https://integrityrealtyindiana.com)



**Riverfront Cabin In Loogootee, Indiana  
Loogootee, IN / Martin County**

---

**LISTING REPRESENTATIVE**

For more information contact:



**Representative**

Delmar Wagler

**Mobile**

(812) 787-2683

**Office**

(812) 787-2683

**Email**

delmar@integrityrealtygroup.net

**Address**

8398 E 1150 N

**City / State / Zip**

Odon, IN 47562

---

**NOTES**

---

---

---

---

---

---

---

**MORE INFO ONLINE:**

**[integrityrealtyindiana.com](http://integrityrealtyindiana.com)**

## This image shows a blank sheet of white paper with horizontal ruling lines. The lines are evenly spaced and extend across the width of the page. There are no margins, text, or other markings on the paper.

## **DISCLAIMERS**

Information in this brochure is provided solely for information purposes and does not constitute an offer to sell or advertise real estate outside the states in which broker or agent licensed. The information presented has been obtained from sources deemed to be reliable, but is not guaranteed or warranted by the agent, broker, or the sellers of these properties. This offering is subject to errors, omissions, prior sale, price change, correction or withdrawal from the market without notice. All references to age, square footage, income, expenses, acreage, carrying capacity, and land classification, etc. are approximate. Prospective buyers are chargeable with and expected to conduct their own independent investigation of the information and the property and to rely only on those results. Sellers reserve the right to accept or reject any and all offers without liability to any buyer or cooperating broker.

Maps are provided for illustration purposes only, the accuracy is not warranted. Parcels on interactive maps are not adjusted to match aerial backgrounds. This information is for reference purposes only and is not a legal document. Data maps contain errors. The seller and seller's agent are making known to all potential buyers that there may be variations between the location of the existing fence lines and the legal description of the deeded property. Seller and seller's agent make no warranties with regard to the location of the fence lines in relationship to the deeded property lines, nor does the Seller make any warranties or representations with regard to the specific acreage contained within the fenced property lines. Seller is selling the property in an "as is" condition, which includes the location of the fences as they exist. Boundaries shown on the accompanying maps are approximate, based on county parcel data. The maps are not to scale. The accuracy of the maps is not guaranteed. Prospective buyers are encouraged to verify fence lines, deeded property lines and acreages using a licensed surveyor at their own expense.

---

**Integrity Realty Group LLC**  
8398 E 1150 N  
Odon, IN 47562  
(812) 787-2683  
[integrityrealtyindiana.com](http://integrityrealtyindiana.com)

---