

Leake County - 110 Acres
S Van Buren St
Carthage, MS 39051

\$142,450
110± Acres
Leake County



Leake County - 110 Acres
Carthage, MS / Leake County

SUMMARY

Address

S Van Buren St

City, State Zip

Carthage, MS 39051

County

Leake County

Type

Recreational Land

Latitude / Longitude

32.7462585 / -89.5257559

Acreage

110

Price

\$142,450

Property Website

<https://www.mossyoakproperties.com/property/leake-county-110-acres-leake-mississippi/25257/>




Leake County - 110 Acres
Carthage, MS / Leake County

PROPERTY DESCRIPTION

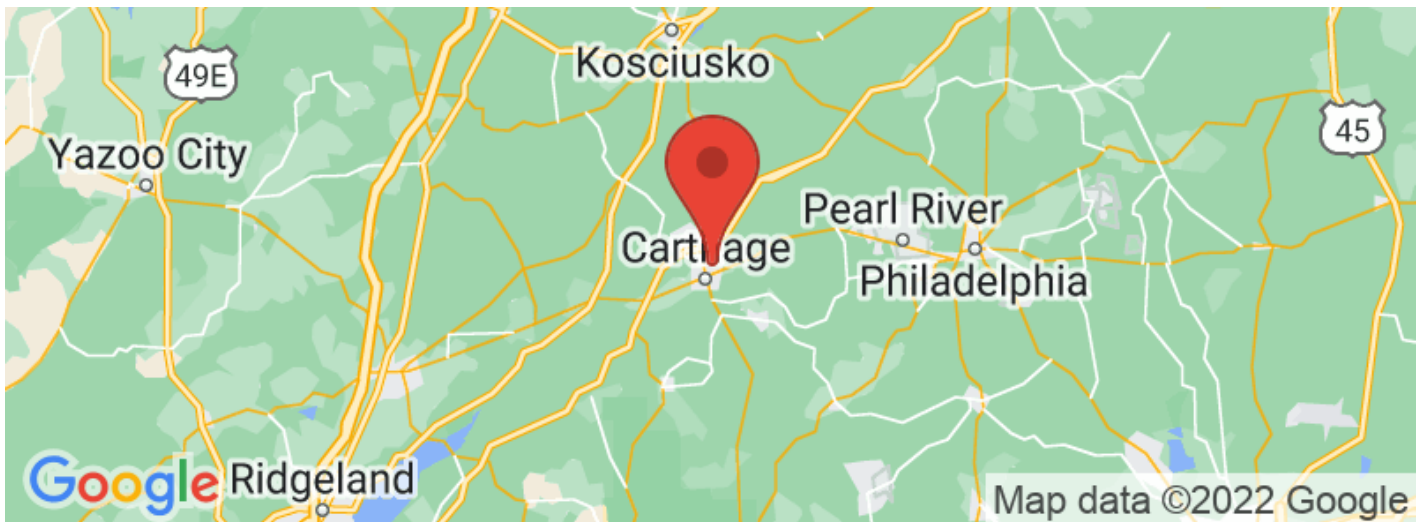
Convenient 110 acre hunting property just north of the Pearl River in Carthage, MS. This tract offers excellent deer, turkey and squirrel hunting and is easily assessable.



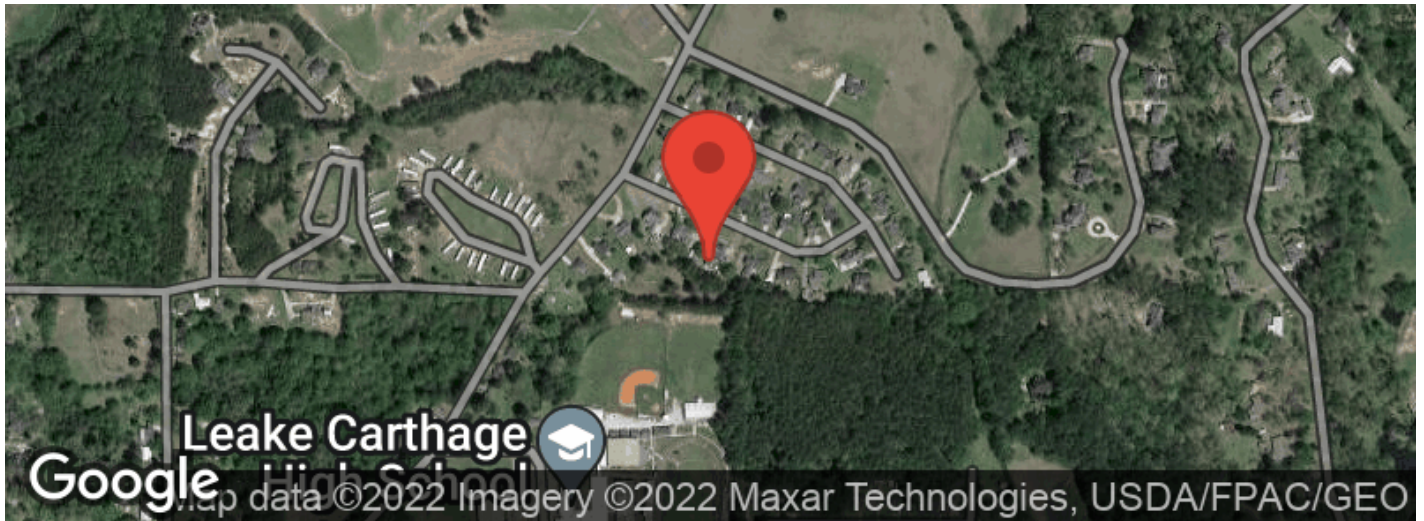
Leake County - 110 Acres
Carthage, MS / Leake County



Locator Maps



Aerial Maps



Leake County - 110 Acres
Carthage, MS / Leake County

LISTING REPRESENTATIVE

For more information contact:



IMAGE NOT AVAILABLE

Representative

Kerry Howell

Mobile

(601) 562-0590

Office

(662) 495-1121

Email

khowell@mossyoakproperties.com

Address

128 W Franklin Street

City / State / Zip

Carthage, MS 39051

NOTES

NOTES

[illegible]

DISCLAIMERS

Information in this brochure is provided solely for information purposes and does not constitute an offer to sell or advertise real estate outside the states in which broker or agent licensed. The information presented has been obtained from sources deemed to be reliable, but is not guaranteed or warranted by the agent, broker, or the sellers of these properties. This offering is subject to errors, omissions, prior sale, price change, correction or withdrawal from the market without notice. All references to age, square footage, income, expenses, acreage, carrying capacity, and land classification, etc. are approximate. Prospective buyers are chargeable with and expected to conduct their own independent investigation of the information and the property and to rely only on those results. Sellers reserve the right to accept or reject any and all offers without liability to any buyer or cooperating broker.

Maps are provided for illustration purposes only, the accuracy is not warranted. Parcels on interactive maps are not adjusted to match aerial backgrounds. This information is for reference purposes only and is not a legal document. Data maps contain errors. The seller and seller's agent are making known to all potential buyers that there may be variations between the location of the existing fence lines and the legal description of the deeded property. Seller and seller's agent make no warranties with regard to the location of the fence lines in relationship to the deeded property lines, nor does the Seller make any warranties or representations with regard to the specific acreage contained within the fenced property lines. Seller is selling the property in an "as is" condition, which includes the location of the fences as they exist. Boundaries shown on the accompanying maps are approximate, based on county parcel data. The maps are not to scale. The accuracy of the maps is not guaranteed. Prospective buyers are encouraged to verify fence lines, deeded property lines and acreages using a licensed surveyor at their own expense.



Mossy Oak Properties Bottomland Real Estate

5741 Hwy 45 Alt South

West Point, MS 39773

(662) 495-1121

MossyOakProperties.com



MORE INFO ONLINE:

MossyOakProperties.com