

Cottage in Van Buren on Pine St.
124 Pine Street
Van Buren, MO 63965

\$139,900
0.350± Acres
Carter County



**Cottage in Van Buren on Pine St.
Van Buren, MO / Carter County**

SUMMARY

Address

124 Pine Street

City, State Zip

Van Buren, MO 63965

County

Carter County

Type

Residential Property

Latitude / Longitude

36.987198 / -91.010455

Taxes (Annually)

216

Dwelling Square Feet

1000

Bedrooms / Bathrooms

2 / 1

Acreage

0.350

Price

\$139,900

Property Website

<https://redcedarland.com/detail/cottage-in-van-buren-on-pine-st-carter-missouri/40797/>



Cottage in Van Buren on Pine St. Van Buren, MO / Carter County

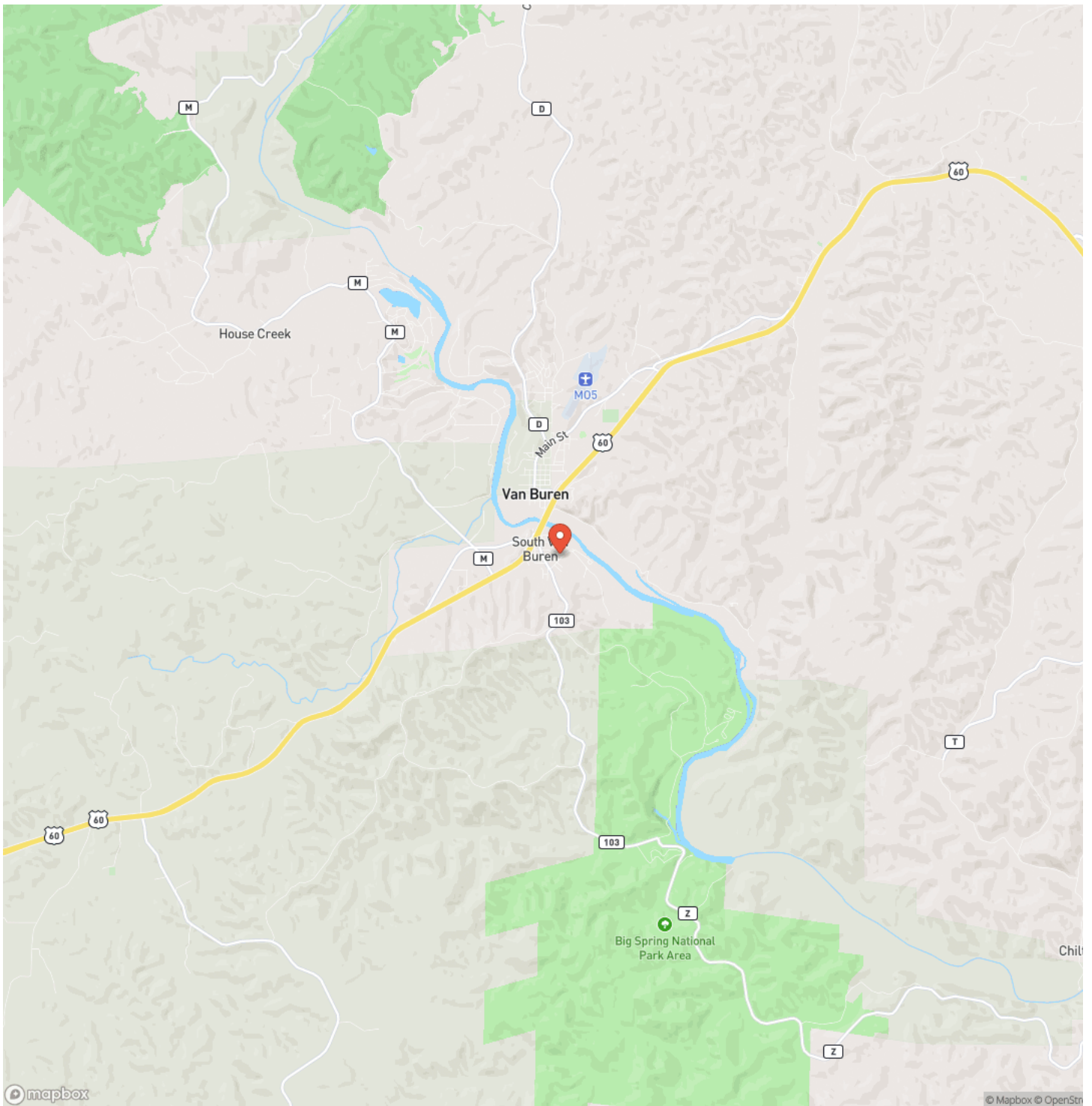
PROPERTY DESCRIPTION

Super cute completely remodeled cottage in Van Buren! This 2-bedroom 1-bath home was taken down to the wall studs rewired and plumbed and built up from there. Situated on a 50x310 lot this property would be great for a start home, an Air BnB, or weekend getaway to come and enjoy the river and all of the great attractions the Ozarks provides. There is ample room behind the house to build another small cabin or park several RV's for friends and family visiting the area. Summer is getting ready to kick off, so here's your opportunity to have that River getaway less than a mile from two public boat ramps.

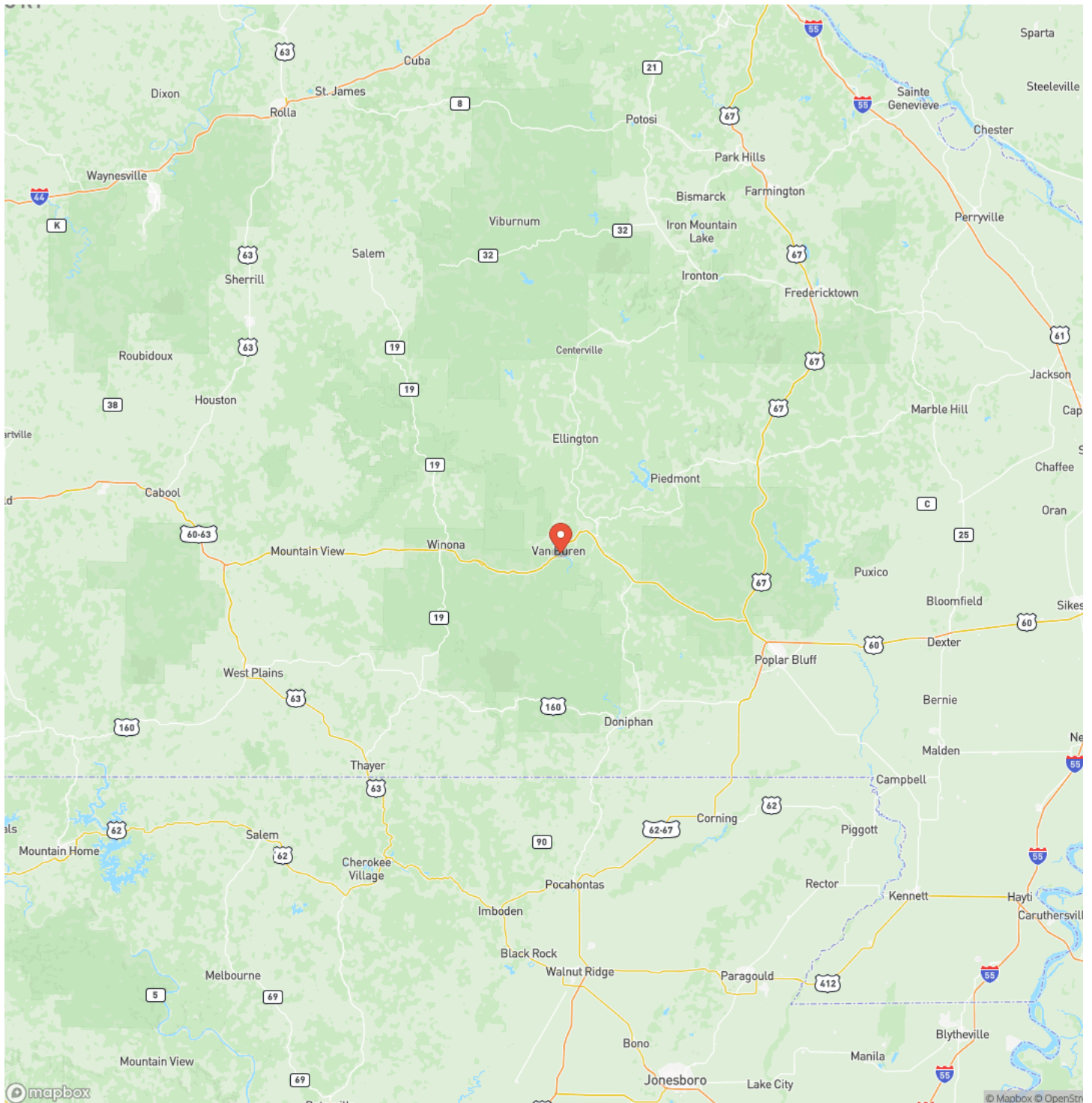




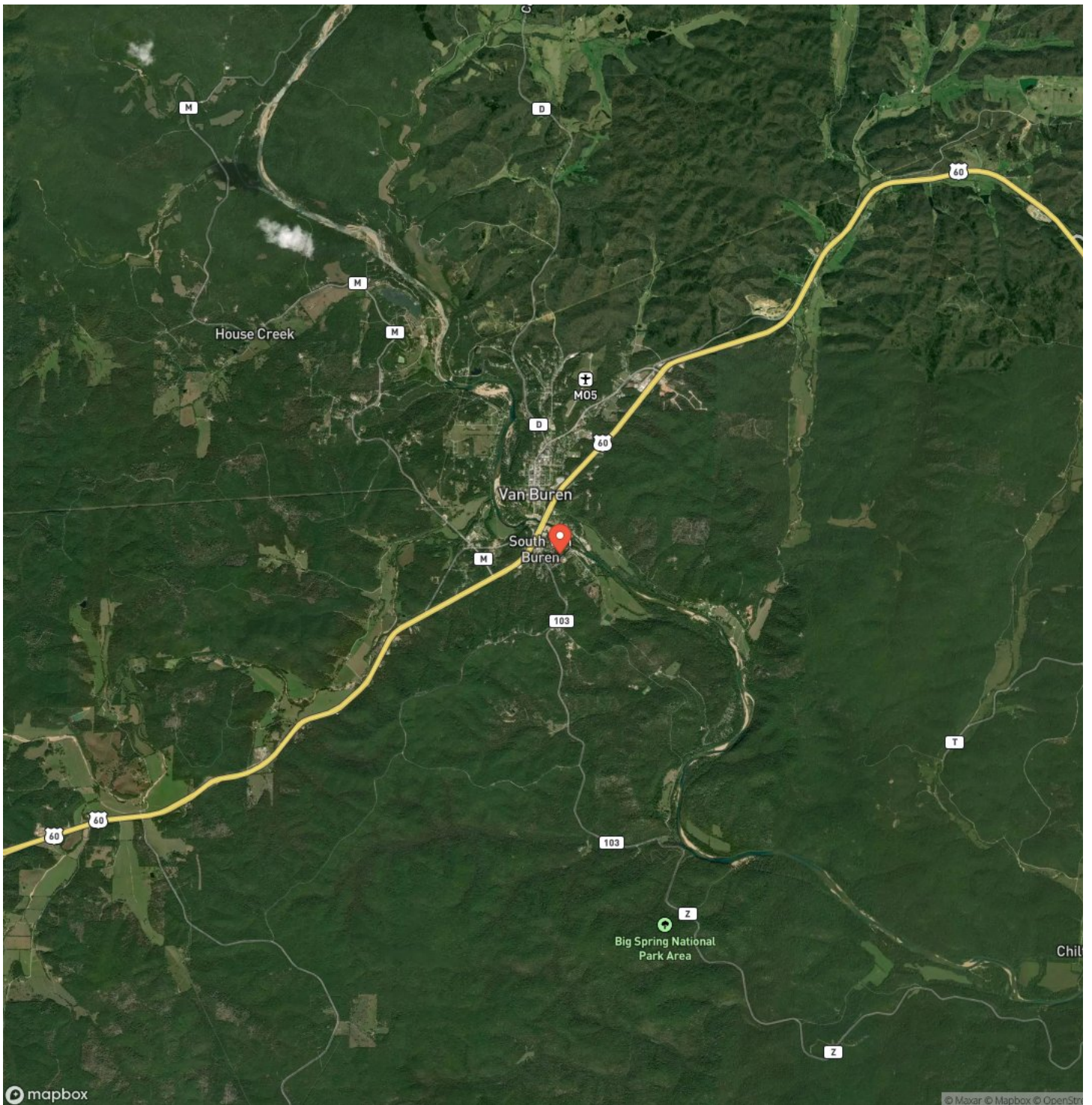
Locator Map



Locator Map



Satellite Map



**Cottage in Van Buren on Pine St.
Van Buren, MO / Carter County**

LISTING REPRESENTATIVE

For more information contact:



Representative

Anthony Rodebush

Mobile

(417) 689-3080

Email

rodebush@redcedarland.com

Address

City / State / Zip

Van Buren, MO 63965

NOTES



MORE INFO ONLINE:

redcedarland.com

[illegible]

redcedarland.com

DISCLAIMERS

Information in this brochure is provided solely for information purposes and does not constitute an offer to sell or advertise real estate outside the states in which broker or agent licensed. The information presented has been obtained from sources deemed to be reliable, is not guaranteed or warranted by the agent, broker, or the sellers of these properties. This offering is subject to errors, omissions, prior sale, price change, correction or withdrawal from the market without notice. All references to age, square footage, income, expenses, acreage, carrying capacity, and land classification, etc. are approximate. Prospective buyers are chargeable with and expected to conduct their own independent investigation of the information and the property and to rely only on those results. Sellers reserve the right to accept or reject any and all offers without liability to any buyer or cooperating broker.

Maps are provided for illustration purposes only, the accuracy is not warranted. Parcels on interactive maps are not adjusted to match aerial backgrounds. This information is for reference purposes only and is not a legal document. Data maps contain errors. The seller and seller's agent are making known to all potential buyers that there may be variations between the location of the existing fence lines and the legal description of the deeded property. Seller and seller's agent make no warranties with regard to the location of the fence lines in relation to the deeded property lines, nor does the Seller make any warranties or representations with regard to the specific acreage contained within the fenced property lines. Seller is selling the property in an "as is" condition, which includes the location of the fences as they exist. Boundaries shown on the accompanying maps are approximate, based on county parcel data. The maps are not to scale. The accuracy of the maps is not guaranteed. Prospective buyers are encouraged to verify fence lines, deeded property lines and acreages using a licensed surveyor at their own expense.



Red Cedar Land Co.
2 NE 10th ave
St John, KS 67576
(620) 546-3746
redcedarland.com

