

Hempstead 29 Timber and Hunting 40
Hempstead County, AR
McCaskill, AR 71847

\$126,625
40± Acres
Hempstead County



Hempstead 29 Timber and Hunting 40 Hempstead County, AR McCaskill, AR / Hempstead County

SUMMARY

City, State Zip

McCaskill, AR 71847

County

Hempstead County

Type

Timberland

Latitude / Longitude

33.9451 / -93.6648

Acreage

40

Price

\$126,625



Hempstead 29 Timber and Hunting 40 Hempstead County, AR McCaskill, AR / Hempstead County

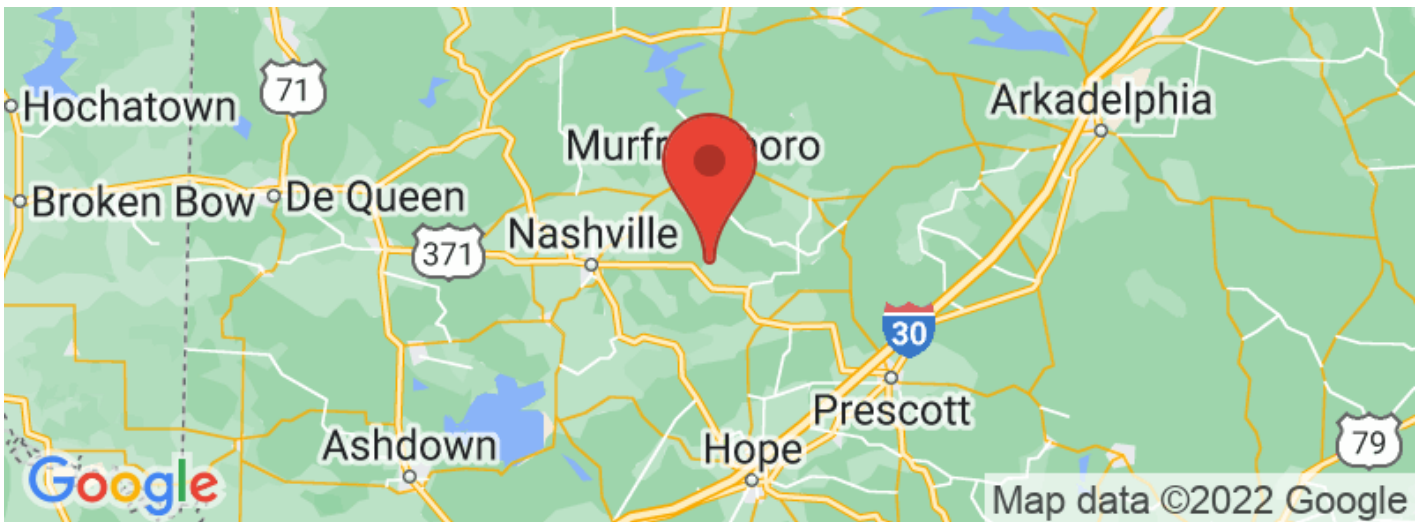
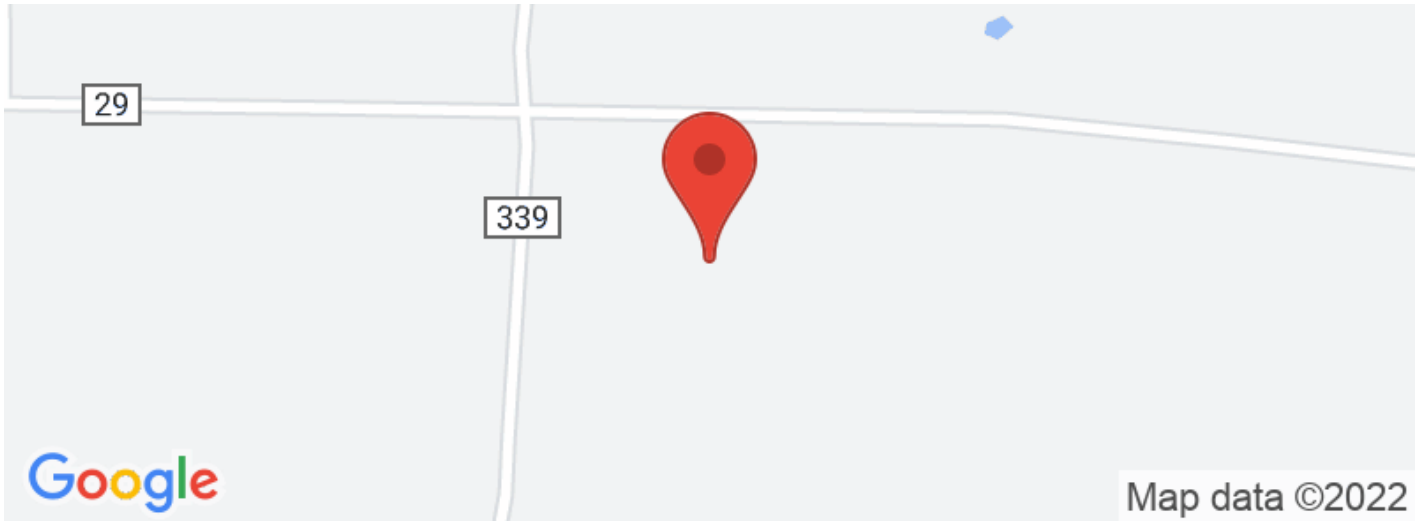
PROPERTY DESCRIPTION

GREAT little timber tract with a lot of potential. This 40 acre property near Nashville, AR in Hempstead County has a thriving pine plantation not far away from the first thinning. The property has frontage on paved Hempstead 29 and also on Hempstead 339. Power and water are available allowing for a potential home or cabin site. A small creek runs along the Southern boundary. Lots of deer sign with food plots established.

**Hempstead 29 Timber and Hunting 40 Hempstead County, AR
McCaskill, AR / Hempstead County**

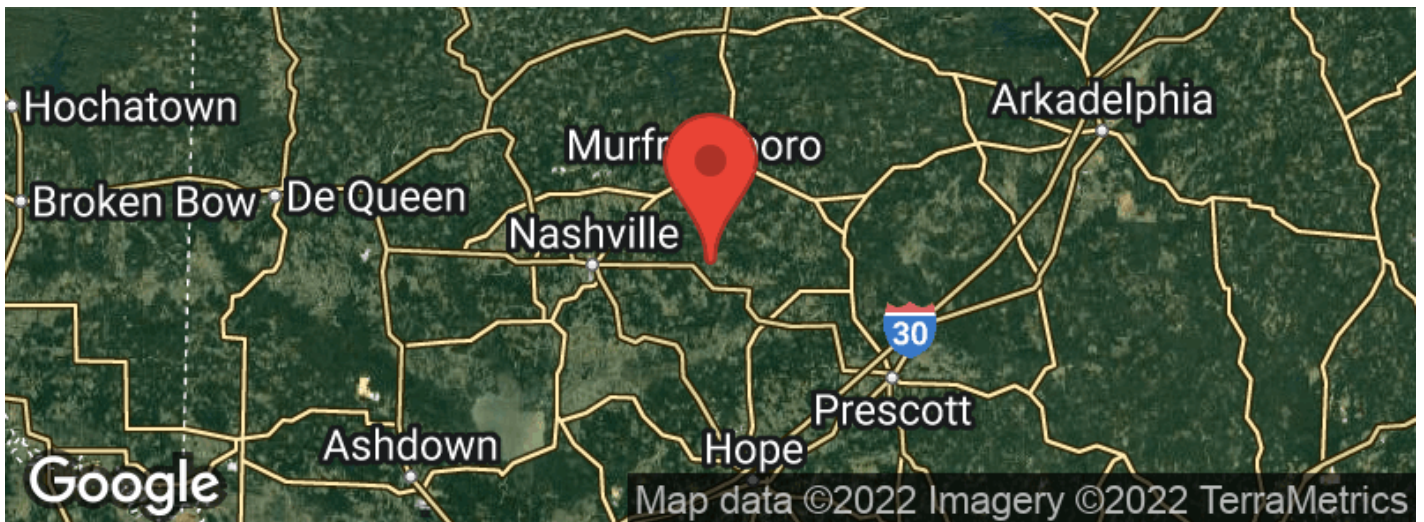
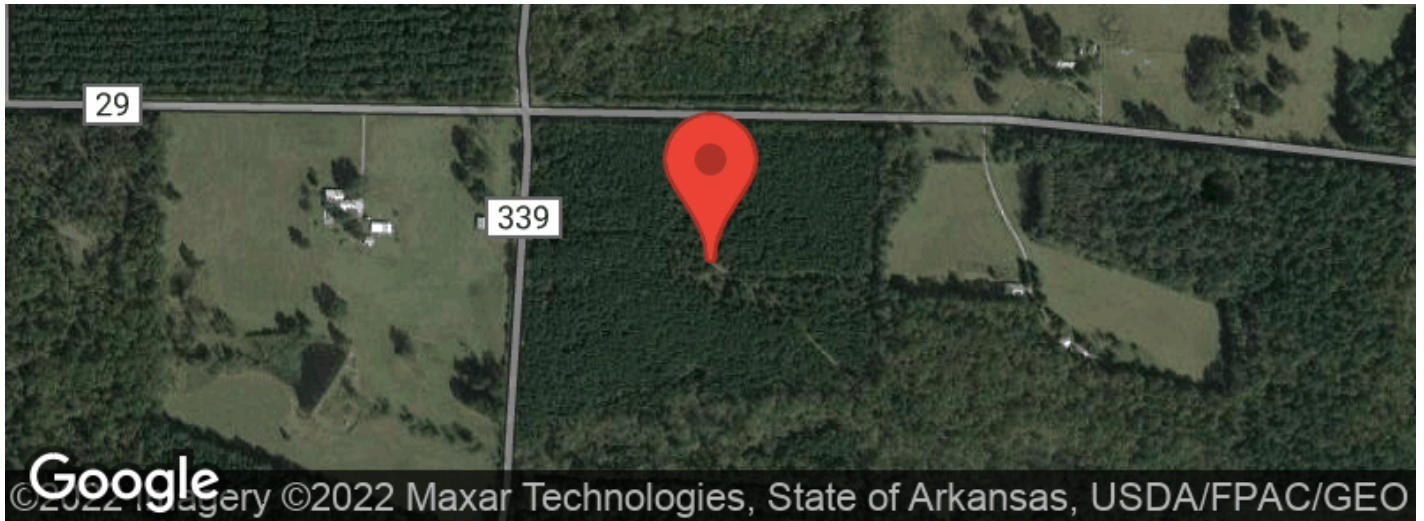


Locator Maps



Hempstead 29 Timber and Hunting 40 Hempstead County, AR
McCaskill, AR / Hempstead County

Aerial Maps



**Hempstead 29 Timber and Hunting 40 Hempstead County, AR
McCaskill, AR / Hempstead County**

LISTING REPRESENTATIVE

For more information contact:



Representative

Brian DePriest

Mobile

(903) 556-6375

Office

(501) 219-8600

Email

bdepriest@forestryrealestate.com

Address

216 Olive St.

City / State / Zip

Texarkana, AR 71854

NOTES

MORE INFO ONLINE:

forestryrealestate.com

This image shows a blank sheet of white paper with horizontal ruling lines. The lines are evenly spaced and run across the width of the page. There are no margins, text, or other markings on the paper.

DISCLAIMERS

Information in this brochure is provided solely for information purposes and does not constitute an offer to sell or advertise real estate outside the states in which broker or agent licensed. The information presented has been obtained from sources deemed to be reliable, but is not guaranteed or warranted by the agent, broker, or the sellers of these properties. This offering is subject to errors, omissions, prior sale, price change, correction or withdrawal from the market without notice. All references to age, square footage, income, expenses, acreage, carrying capacity, and land classification, etc. are approximate. Prospective buyers are chargeable with and expected to conduct their own independent investigation of the information and the property and to rely only on those results. Sellers reserve the right to accept or reject any and all offers without liability to any buyer or cooperating broker.

Maps are provided for illustration purposes only, the accuracy is not warranted. Parcels on interactive maps are not adjusted to match aerial backgrounds. This information is for reference purposes only and is not a legal document. Data maps contain errors. The seller and seller's agent are making known to all potential buyers that there may be variations between the location of the existing fence lines and the legal description of the deeded property. Seller and seller's agent make no warranties with regard to the location of the fence lines in relationship to the deeded property lines, nor does the Seller make any warranties or representations with regard to the specific acreage contained within the fenced property lines. Seller is selling the property in an "as is" condition, which includes the location of the fences as they exist. Boundaries shown on the accompanying maps are approximate, based on county parcel data. The maps are not to scale. The accuracy of the maps is not guaranteed. Prospective buyers are encouraged to verify fence lines, deeded property lines and acreages using a licensed surveyor at their own expense.

Davis DuBose Knight Forestry & Real Estate
1100 Asbury Rd.
Little Rock, AR 72211
(501) 219-8600
forestryrealestate.com
