



**Garrison Road North Pulaski County, AR**  
Little Rock, AR 72135

**\$2,250,000**  
182.900± Acres  
Pulaski County





**Garrison Road North Pulaski County, AR**  
**Little Rock, AR / Pulaski County**

---

**SUMMARY**

**City, State Zip**

Little Rock, AR 72135

**County**

Pulaski County

**Type**

Recreational Land

**Latitude / Longitude**

34.818 / -92.5732

**Acreage**


182.900

**Price**

\$2,250,000

**Property Website**

<https://www.forestryrealestate.com/property/garrison-road-north-pulaski-county-ar-pulaski-arkansas/27472/>



**Garrison Road North Pulaski County, AR**  
**Little Rock, AR / Pulaski County**

---

**PROPERTY DESCRIPTION**

**Garrison Road North - 185 Acres - Pulaski County, AR**  
**RARE OPPORTUNITY TO PURCHASE UNDEVELOPED ACREAGE NEAR LITTLE ROCK!**


Conveniently located on Garrison Road, this property offers paved road frontage and beautiful scenery. Kinley Creek is a beautiful year-round creek, and it flows through the property. The topography allows for scenic hilltop views, and the tract also provides hardwood bottom areas perfect for keeping deer and turkey on the property. Located just 12 miles away from West Little Rock just south of Hwy 10, this tract has tons of potential! SELLER WILL DIVIDE.

To set up a showing, call Cole Westbrook ([501-650-5210](tel:501-650-5210))

SELLER IS RETAINING MINERAL RIGHTS.





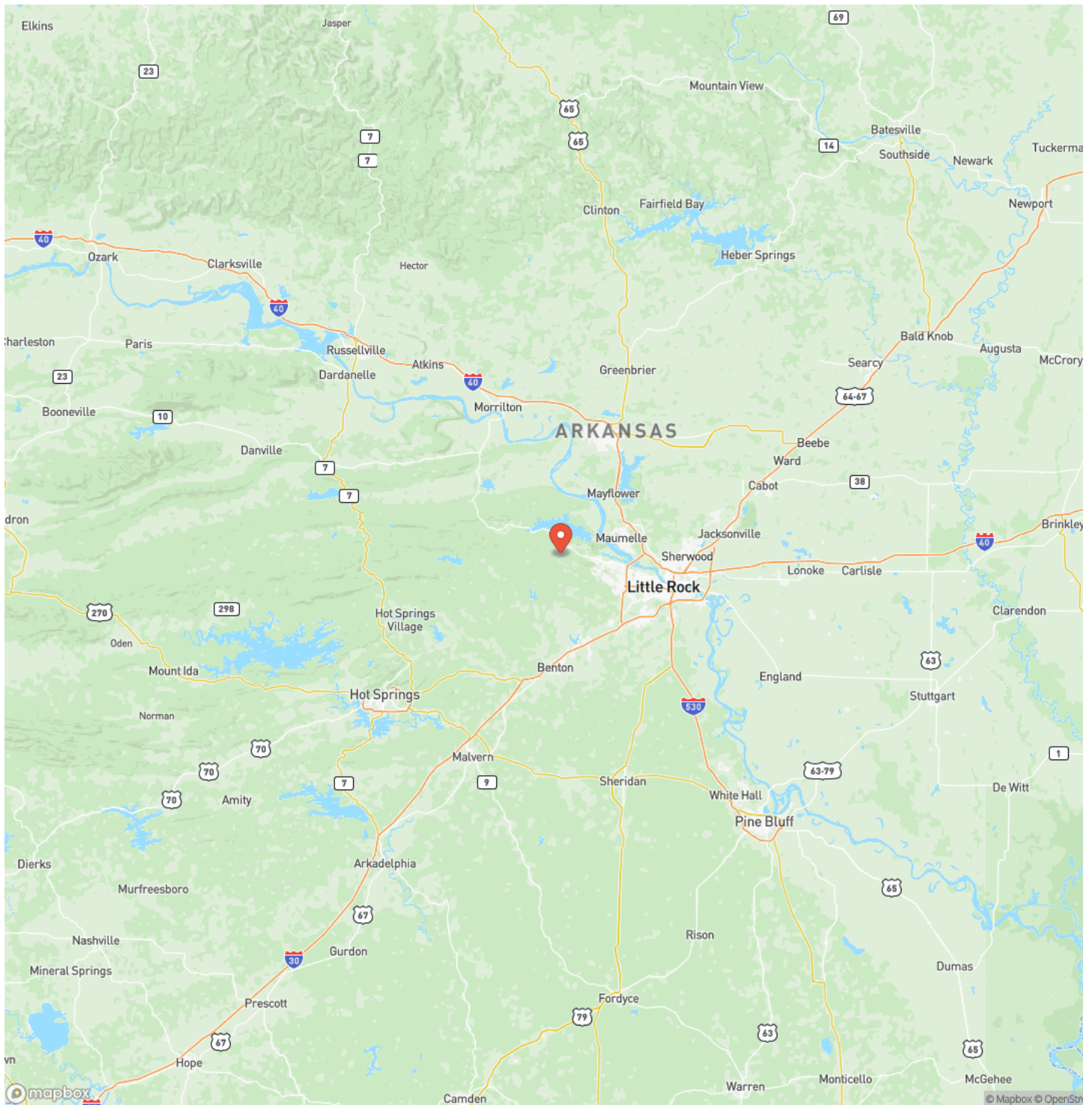


## Locator Map





## Locator Map



## Satellite Map





**Garrison Road North Pulaski County, AR**  
**Little Rock, AR / Pulaski County**

## LISTING REPRESENTATIVE

**For more information contact:**



### Representative

Cole Westbrook

## Mobile

(501) 650-5210

## Office

(501) 219-8600

## Email

cwestbrook@forestryrealestate.com

**Address**

1100 Asbury Road

## City / State / Zip

Little Rock, AR 72211

## NOTES



**MORE INFO ONLINE:**

**www.forestryrealestate.com**



[illegible]

## **DISCLAIMERS**

Information in this brochure is provided solely for information purposes and does not constitute an offer to sell or advertise real estate outside the states in which broker or agent licensed. The information presented has been obtained from sources deemed to be reliable, but is not guaranteed or warranted by the agent, broker, or the sellers of these properties. This offering is subject to errors, omissions, prior sale, price change, correction or withdrawal from the market without notice. All references to age, square footage, income, expenses, acreage, carrying capacity, and land classification, etc. are approximate. Prospective buyers are chargeable with and expected to conduct their own independent investigation of the information and the property and to rely only on those results. Sellers reserve the right to accept or reject any and all offers without liability to any buyer or cooperating broker.

Maps are provided for illustration purposes only, the accuracy is not warranted. Parcels on interactive maps are not adjusted to match aerial backgrounds. This information is for reference purposes only and is not a legal document. Data maps contain errors. The seller and seller's agent are making known to all potential buyers that there may be variations between the location of the existing fence lines and the legal description of the deeded property. Seller and seller's agent make no warranties with regard to the location of the fence lines in relationship to the deeded property lines, nor does the Seller make any warranties or representations with regard to the specific acreage contained within the fenced property lines. Seller is selling the property in an "as is" condition, which includes the location of the fences as they exist. Boundaries shown on the accompanying maps are approximate, based on county parcel data. The maps are not to scale. The accuracy of the maps is not guaranteed. Prospective buyers are encouraged to verify fence lines, deeded property lines and acreages using a licensed surveyor at their own expense.





---

**Davis DuBose Knight Forestry & Real Estate**  
1100 Asbury Rd.  
Little Rock, AR 72211  
(501) 219-8600  
[www.forestryrealestate.com](http://www.forestryrealestate.com)

---

