

**Tract 6 Highway 70 Acres**  
**Tract 6 Highway 70**  
**Bennington, OK 74723**

**\$115,575**  
**10.050± Acres**  
**Bryan County**



**Tract 6 Highway 70 Acres**  
**Bennington, OK / Bryan County**

---

**SUMMARY**

**Address**

Tract 6 Highway 70

**City, State Zip**

Bennington, OK 74723

**County**

Bryan County

**Type**

Hunting Land, Recreational Land, Undeveloped Land, Lot

**Latitude / Longitude**

34.0075 / -96.0844

**Acreage**


10.050

**Price**

\$115,575

**Property Website**

<https://arrowheadlandcompany.com/property/tract-6-highway-70-acres-bryan-oklahoma/111641/>



## Tract 6 Highway 70 Acres Bennington, OK / Bryan County

---

### **PROPERTY DESCRIPTION**

Introducing Tract 6: This 10.05+/- acre tract offers a great 50/50 split of open pasture and mature timber, giving you the best of both worlds! The open portion provides an excellent location for a future home, shop, or cabin, while the timbered half features a secluded pond. There are excellent opportunities for recreation on this Bryan County property, whether you enjoy deer hunting, or simply spending time outdoors. Electricity is available, making future development even more convenient. Owner financing is available, and nine additional tracts are also available for buyers interested in purchasing more acreage. The property is located just 5+/- minutes from Bennington and Bokchito 20+/- minutes from Durant, and 1 hour and 55+/- minutes from Dallas. All showings are by appointment only. If you would like more information or would like to schedule a private viewing please contact Cooper Boatright at [\(580\) 507-5909](tel:5805075909).

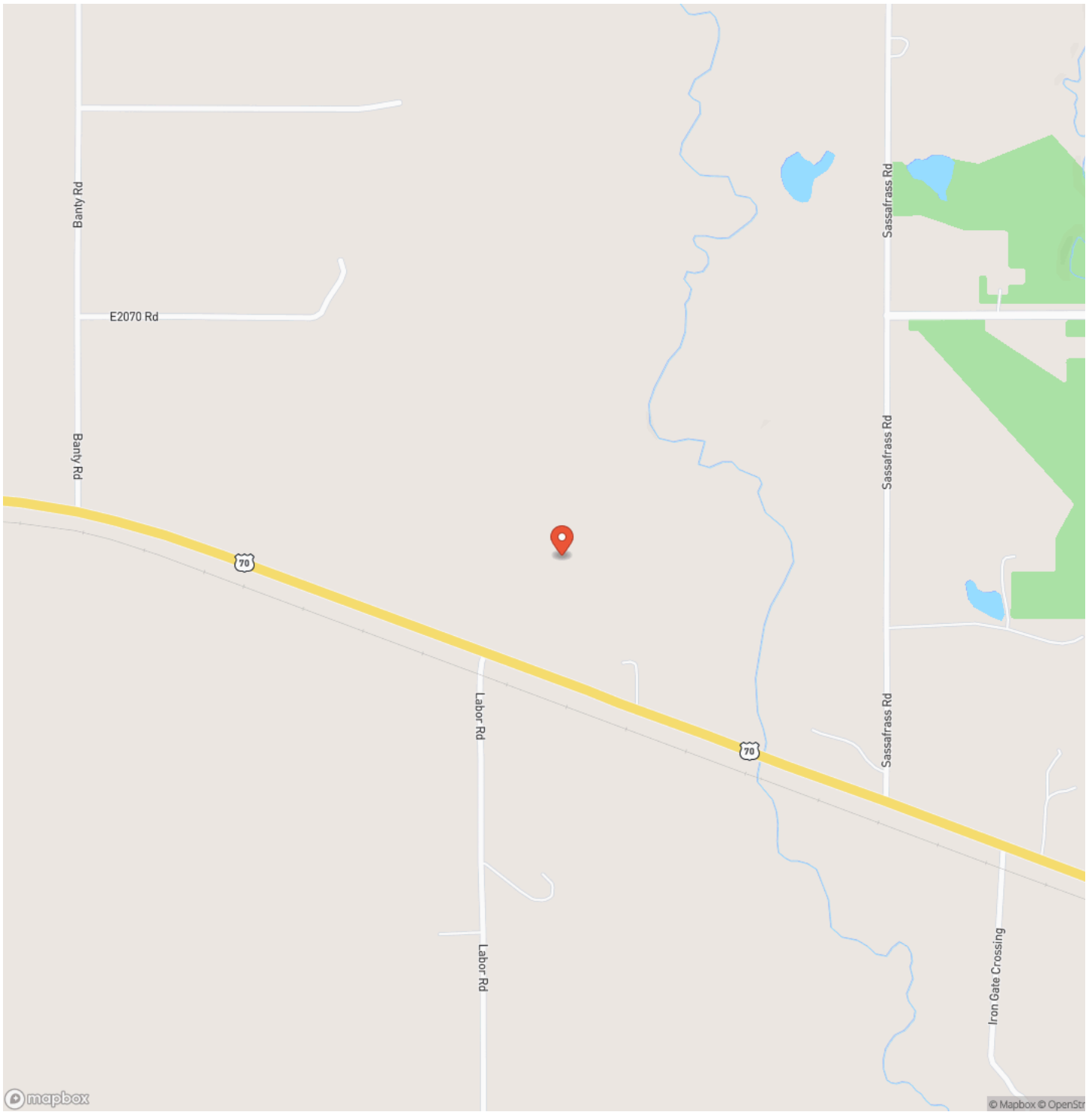
Disclaimer: The boundary lines shown are approximate and are provided for general reference only. Arrowhead Land Company makes no representations or warranties, express or implied, as to the accuracy, completeness, or reliability of those property lines. Buyers are advised to obtain an independent survey to verify exact property boundaries.



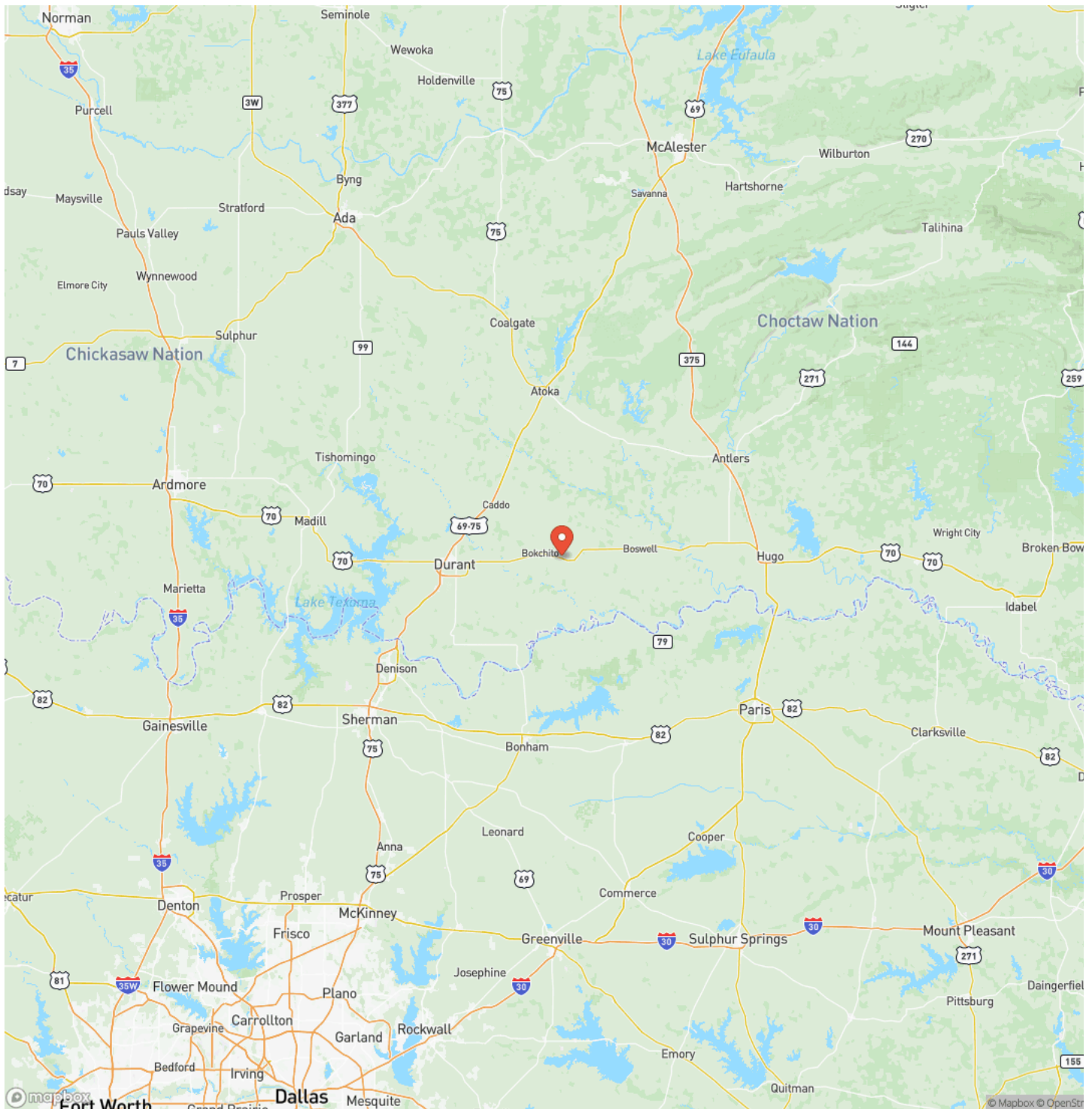
**Tract 6 Highway 70 Acres  
Bennington, OK / Bryan County**



## Locator Map



# Locator Map



## Satellite Map







## **DISCLAIMERS**

Information in this brochure is provided solely for information purposes and does not constitute an offer to sell or advertise real estate outside the states in which broker or agent licensed. The information presented has been obtained from sources deemed to be reliable, but is not guaranteed or warranted by the agent, broker, or the sellers of these properties. This offering is subject to errors, omissions, prior sale, price change, correction or withdrawal from the market without notice. All references to age, square footage, income, expenses, acreage, carrying capacity, and land classification, etc. are approximate. Prospective buyers are chargeable with and expected to conduct their own independent investigation of the information and the property and to rely only on those results. Sellers reserve the right to accept or reject any and all offers without liability to any buyer or cooperating broker.

Maps are provided for illustration purposes only, the accuracy is not warranted. Parcels on interactive maps are not adjusted to match aerial backgrounds. This information is for reference purposes only and is not a legal document. Data maps contain errors. The seller and seller's agent are making known to all potential buyers that there may be variations between the location of the existing fence lines and the legal description of the deeded property. Seller and seller's agent make no warranties with regard to the location of the fence lines in relationship to the deeded property lines, nor does the Seller make any warranties or representations with regard to the specific acreage contained within the fenced property lines. Seller is selling the property in an "as is" condition, which includes the location of the fences as they exist. Boundaries shown on the accompanying maps are approximate, based on county parcel data. The maps are not to scale. The accuracy of the maps is not guaranteed. Prospective buyers are encouraged to verify fence lines, deeded property lines and acreages using a licensed surveyor at their own expense.

---

**Arrowhead Land Company**  
205 E Dewey Ave  
Sapulpa, OK 74066  
(833) 873-2452  
<https://arrowheadlandcompany.com/>

---

