

**Builsite Near Muskogee**  
South 54th St W  
Muskogee, OK 74401

**\$70,000**  
6.250± Acres  
Muskogee County





**Buildsite Near Muskogee**  
**Muskogee, OK / Muskogee County**

---

**SUMMARY**

**Address**

South 54th St W

**City, State Zip**

Muskogee, OK 74401

**County**

Muskogee County

**Type**

Undeveloped Land, Hunting Land, Recreational Land, Lot

**Latitude / Longitude**

35.666695 / -95.430044

**Acreage**

6.250

**Price**

\$70,000

**Property Website**

<https://arrowheadlandcompany.com/property/buildsite-near-muskogee-muskogee-oklahoma/78027/>



## **Buildsite Near Muskogee**

### **Muskogee, OK / Muskogee County**

---


#### **PROPERTY DESCRIPTION**

Looking for the perfect place to build your dream home or start your next project? This stunning 6.25 +/- acre property in Muskogee County, Oklahoma, offers a prime location with a fantastic mix of features, making it an ideal site for various uses. The land is mostly level, providing a spacious and easily developable area for constructing your home or other buildings. Power and water are available at the road, simplifying the connection to essential services and reducing setup costs. A charming wet-weather creek adds natural beauty and creates a serene atmosphere, perfect for relaxation and outdoor enjoyment. The property features beautiful, open native grass pastureland, offering plenty of space for gardening or simply taking in the scenic views. This tract provides peaceful country living with convenient access to nearby amenities. Whether you're seeking a private retreat or the perfect place to build your forever home, this land offers the ideal setting to bring your vision to life. Don't miss this opportunity to own a piece of Muskogee County! Located just 1 +/- minute from Summit, 10 +/- minutes from Muskogee, and only 1 +/- hour from Tulsa. All showings are by appointment only. For more information or to schedule a private viewing, please contact Hunter Bellis at [\(539\) 238-7693](tel:5392387693).

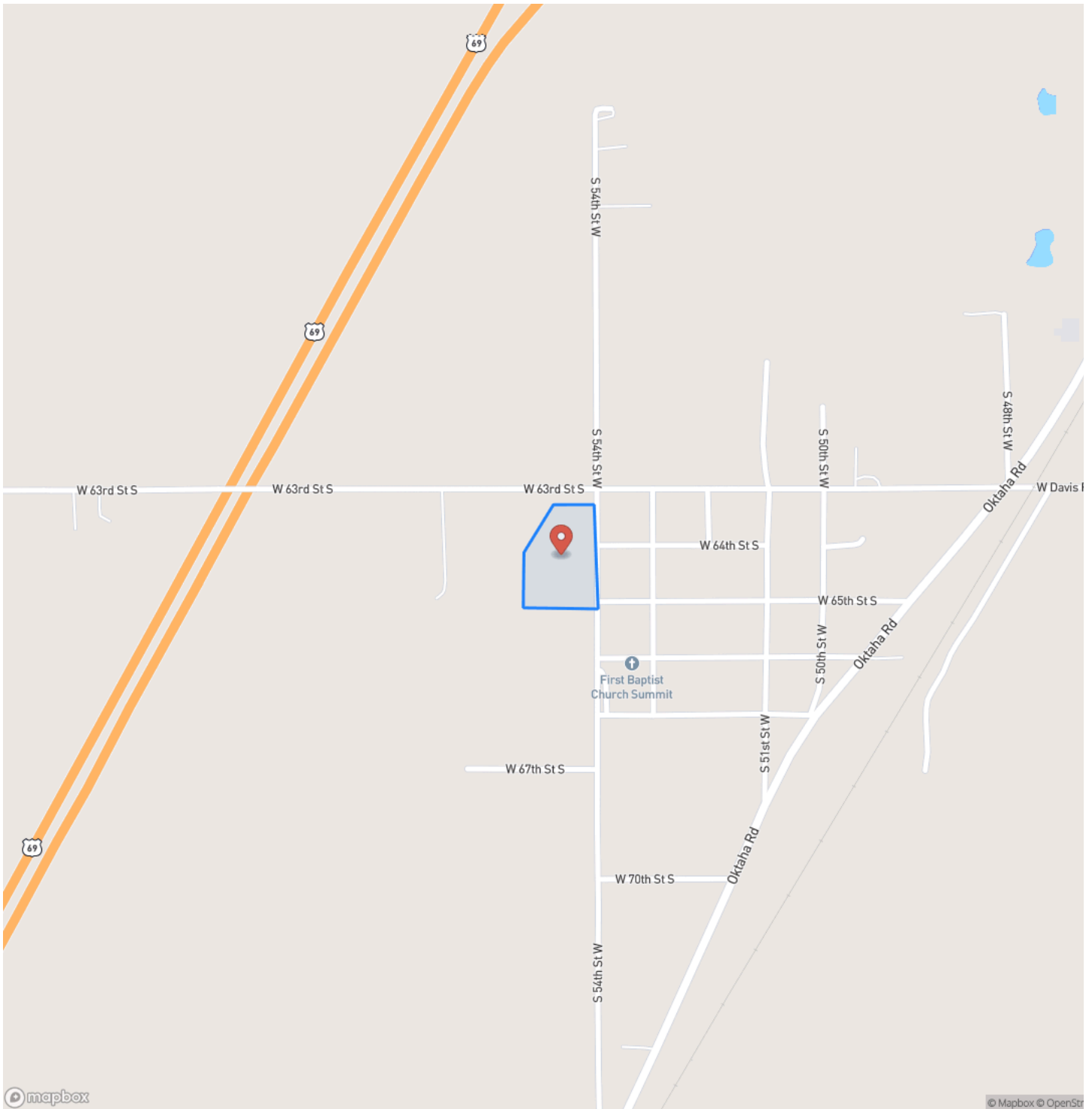


**Builsite Near Muskogee**  
**Muskogee, OK / Muskogee County**

---

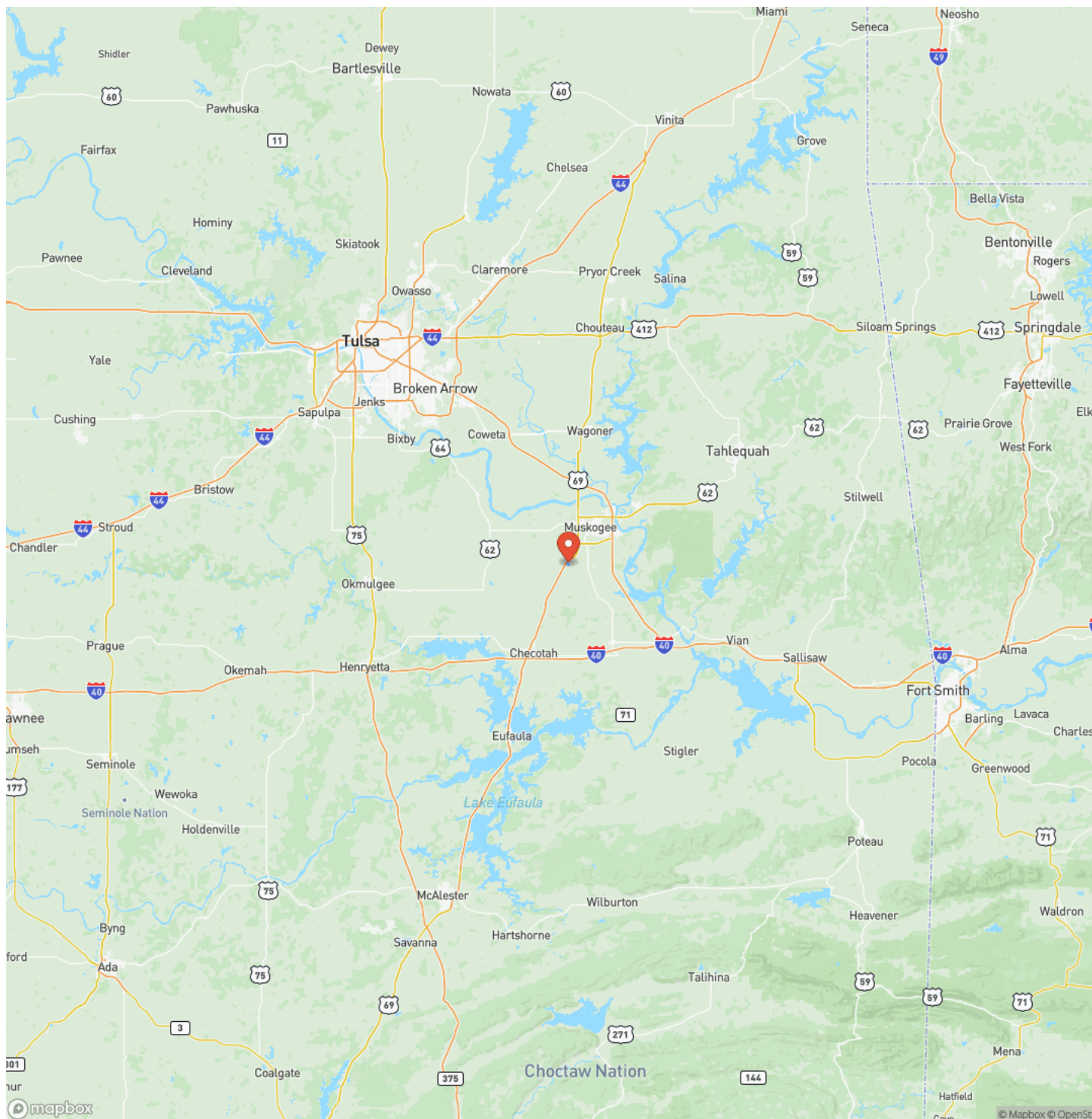


## Locator Map





## Locator Map



## Satellite Map



## Buildsite Near Muskogee Muskogee, OK / Muskogee County

## LISTING REPRESENTATIVE

**For more information contact:**



### Representative

Hunter Bellis

## Mobile

(539) 238-7693

## Email

hunter.bellis@arrowheadlandcompany.com

## Address

City / State / Zip

## NOTES

[illegible]



## This image shows a full page of white paper with horizontal ruling lines. The lines are evenly spaced and extend across the width of the page. There are no margins, text, or other markings on the paper.



**[www.arrowheadlandcompany.com](http://www.arrowheadlandcompany.com)**

## **DISCLAIMERS**

Information in this brochure is provided solely for information purposes and does not constitute an offer to sell or advertise real estate outside the states in which broker or agent licensed. The information presented has been obtained from sources deemed to be reliable, but is not guaranteed or warranted by the agent, broker, or the sellers of these properties. This offering is subject to errors, omissions, prior sale, price change, correction or withdrawal from the market without notice. All references to age, square footage, income, expenses, acreage, carrying capacity, and land classification, etc. are approximate. Prospective buyers are chargeable with and expected to conduct their own independent investigation of the information and the property and to rely only on those results. Sellers reserve the right to accept or reject any and all offers without liability to any buyer or cooperating broker.

Maps are provided for illustration purposes only, the accuracy is not warranted. Parcels on interactive maps are not adjusted to match aerial backgrounds. This information is for reference purposes only and is not a legal document. Data maps contain errors. The seller and seller's agent are making known to all potential buyers that there may be variations between the location of the existing fence lines and the legal description of the deeded property. Seller and seller's agent make no warranties with regard to the location of the fence lines in relationship to the deeded property lines, nor does the Seller make any warranties or representations with regard to the specific acreage contained within the fenced property lines. Seller is selling the property in an "as is" condition, which includes the location of the fences as they exist. Boundaries shown on the accompanying maps are approximate, based on county parcel data. The maps are not to scale. The accuracy of the maps is not guaranteed. Prospective buyers are encouraged to verify fence lines, deeded property lines and acreages using a licensed surveyor at their own expense.



---

**Arrowhead Land Company**  
205 E Dewey Ave  
Sapulpa, OK 74066  
(833) 873-2452  
[www.arrowheadlandcompany.com](http://www.arrowheadlandcompany.com)

---

