


Tract 4 Highway 70 Acres
Tract 4 Highway 70
Bennington, OK 74723

\$115,000
10± Acres
Bryan County



Tract 4 Highway 70 Acres
Bennington, OK / Bryan County

SUMMARY

Address

Tract 4 Highway 70

City, State Zip

Bennington, OK 74723

County

Bryan County

Type

Hunting Land, Recreational Land, Undeveloped Land, Lot

Latitude / Longitude

30.0107 / -96.085

Acreage

10

Price

\$115,000

Property Website

<https://arrowheadlandcompany.com/property/tract-4-highway-70-acres-bryan-oklahoma/111639/>



Tract 4 Highway 70 Acres Bennington, OK / Bryan County

PROPERTY DESCRIPTION

Introducing Tract 4: Tucked away in Bryan County, Oklahoma, this 10+/- acre tract offers a secluded setting with mature timber and a beautiful pond! The mix of timber and water creates an attractive setting while providing opportunities to enjoy the outdoors. The pond adds a great source of water and the wooded landscape offers privacy that's hard to find on smaller acreage. This property has the potential to be an excellent small hunting property, with timber, cover, and water all found within its boundaries. Owner financing is available, and nine additional tracts are also available for buyers looking to purchase additional acreage. The property is located just 5+/- minutes from Bennington and Bokchito 20+/- minutes from Durant, and 1 hour and 55+/- minutes from Dallas. All showings are by appointment only. If you would like more information or would like to schedule a private viewing please contact Cooper Boatright at [\(580\) 507-5909](tel:5805075909).

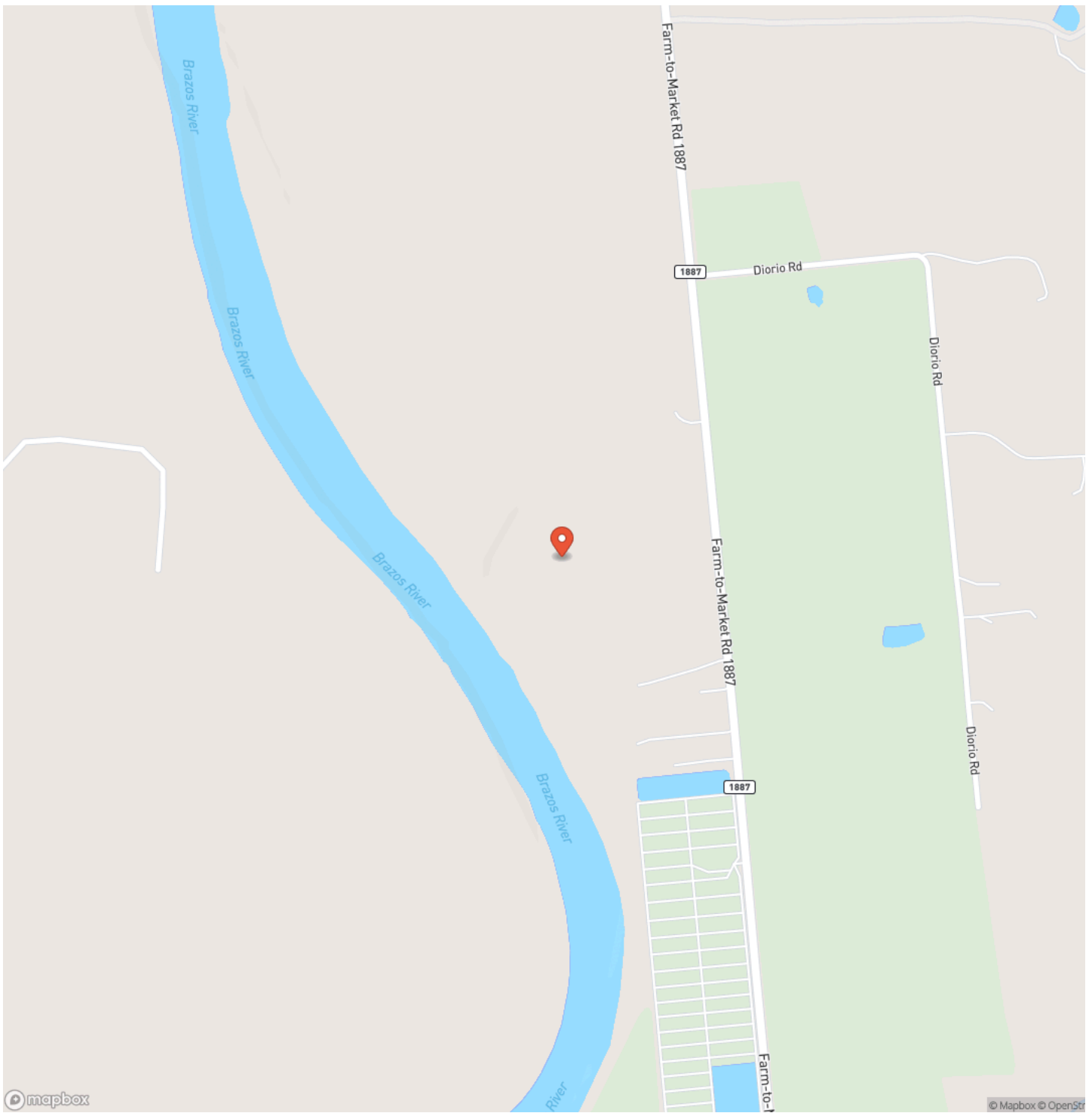
Disclaimer: The boundary lines shown are approximate and are provided for general reference only. Arrowhead Land Company makes no representations or warranties, express or implied, as to the accuracy, completeness, or reliability of those property lines. Buyers are advised to obtain an independent survey to verify exact property boundaries.



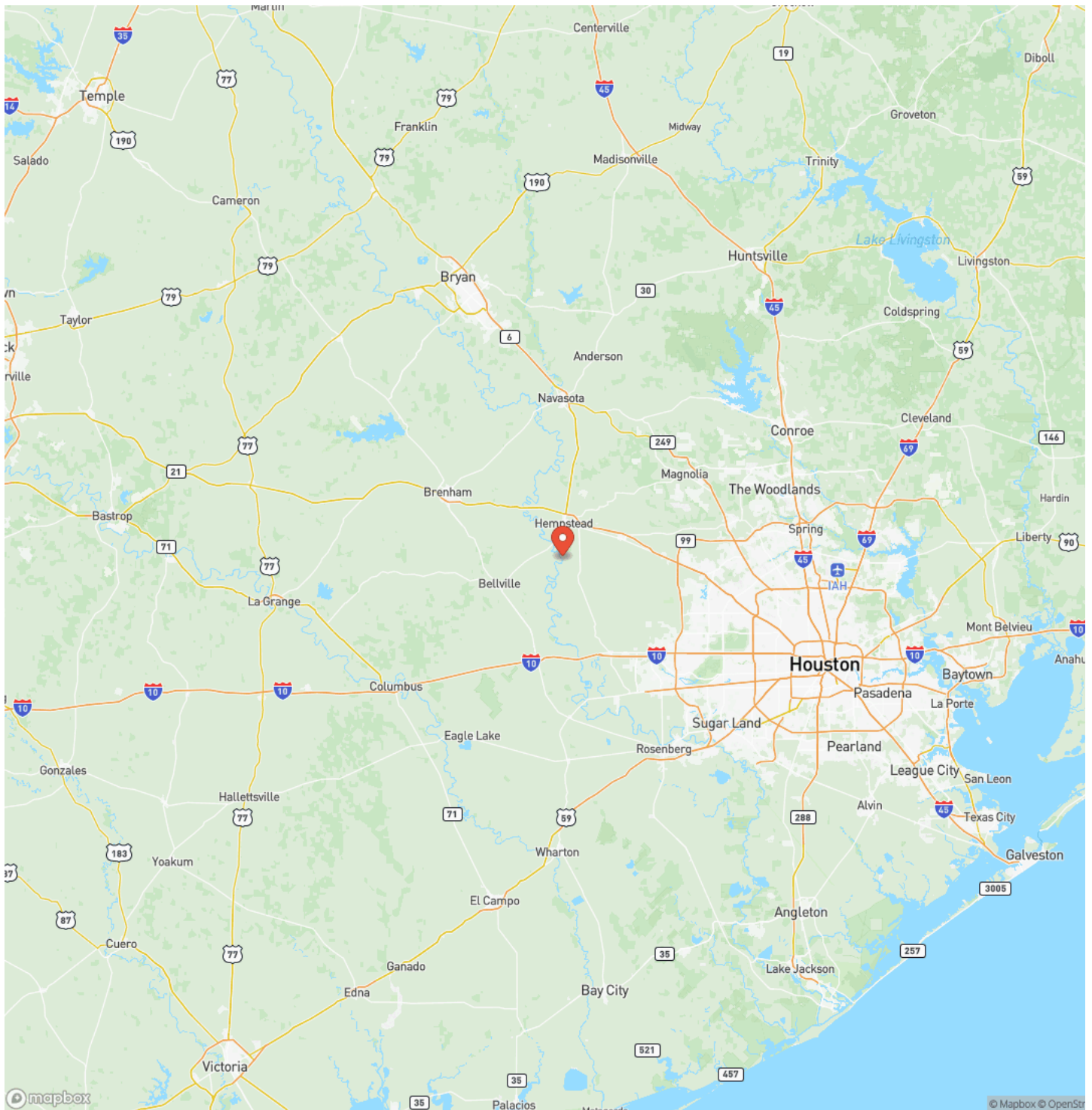
**Tract 4 Highway 70 Acres
Bennington, OK / Bryan County**



Locator Map



Locator Map



Satellite Map



DISCLAIMERS

Information in this brochure is provided solely for information purposes and does not constitute an offer to sell or advertise real estate outside the states in which broker or agent licensed. The information presented has been obtained from sources deemed to be reliable, but is not guaranteed or warranted by the agent, broker, or the sellers of these properties. This offering is subject to errors, omissions, prior sale, price change, correction or withdrawal from the market without notice. All references to age, square footage, income, expenses, acreage, carrying capacity, and land classification, etc. are approximate. Prospective buyers are chargeable with and expected to conduct their own independent investigation of the information and the property and to rely only on those results. Sellers reserve the right to accept or reject any and all offers without liability to any buyer or cooperating broker.

Maps are provided for illustration purposes only, the accuracy is not warranted. Parcels on interactive maps are not adjusted to match aerial backgrounds. This information is for reference purposes only and is not a legal document. Data maps contain errors. The seller and seller's agent are making known to all potential buyers that there may be variations between the location of the existing fence lines and the legal description of the deeded property. Seller and seller's agent make no warranties with regard to the location of the fence lines in relationship to the deeded property lines, nor does the Seller make any warranties or representations with regard to the specific acreage contained within the fenced property lines. Seller is selling the property in an "as is" condition, which includes the location of the fences as they exist. Boundaries shown on the accompanying maps are approximate, based on county parcel data. The maps are not to scale. The accuracy of the maps is not guaranteed. Prospective buyers are encouraged to verify fence lines, deeded property lines and acreages using a licensed surveyor at their own expense.

Arrowhead Land Company
205 E Dewey Ave
Sapulpa, OK 74066
(833) 873-2452
<https://arrowheadlandcompany.com/>

