

**Birch Road Build-Ready Tract**  
13020 Birch Rd  
Okmulgee, OK 74447

**\$129,500**  
10± Acres  
Okmulgee County



**Birch Road Build-Ready Tract**  
**Okmulgee, OK / Okmulgee County**

---

**SUMMARY**

**Address**

13020 Birch Rd

**City, State Zip**

Okmulgee, OK 74447

**County**

Okmulgee County

**Type**

Undeveloped Land, Recreational Land, Lot

**Latitude / Longitude**

35.572712 / -95.96087

**Acreage**


10

**Price**

\$129,500

**Property Website**

<https://arrowheadlandcompany.com/property/birch-road-build-ready-tract-okmulgee-oklahoma/95435/>





## Birch Road Build-Ready Tract

### Okmulgee, OK / Okmulgee County

---




#### **PROPERTY DESCRIPTION**

Tucked away just off Highway 75 and minutes south of Okmulgee, this 10 ± acre tract in Okmulgee County offers a rare opportunity to create a private country setting with excellent access to nearby towns! The land features open pasture blended with scattered timber, and includes an older home on-site that can be removed to make way for a fresh start. With road frontage along Birch Road on the north side and utilities already in place, the groundwork is set to simplify future construction and development. The property feels secluded while still being conveniently located to nearby amenities, making it an ideal spot for a small homestead, custom home, or weekend escape. There's plenty of room for a house, barn, or shop, along with space for a few head of cattle or other livestock. The manageable size makes it easy to maintain, while still offering ample outdoor space! Conveniently located just 16 ± minutes from Henryetta, 45 ± minutes from Tulsa, and 45 ± minutes from Eufaula and Eufaula Lake for quick weekend getaways, this property balances privacy with accessibility. With utilities in place, usable land, and a peaceful setting, this tract is ready to be transformed into the country home and lifestyle you've been dreaming of! All showings are by appointment only. If you would like more information or would like to schedule a private viewing please contact Zac Williams at [\(918\) 261-6094](tel:9182616094).

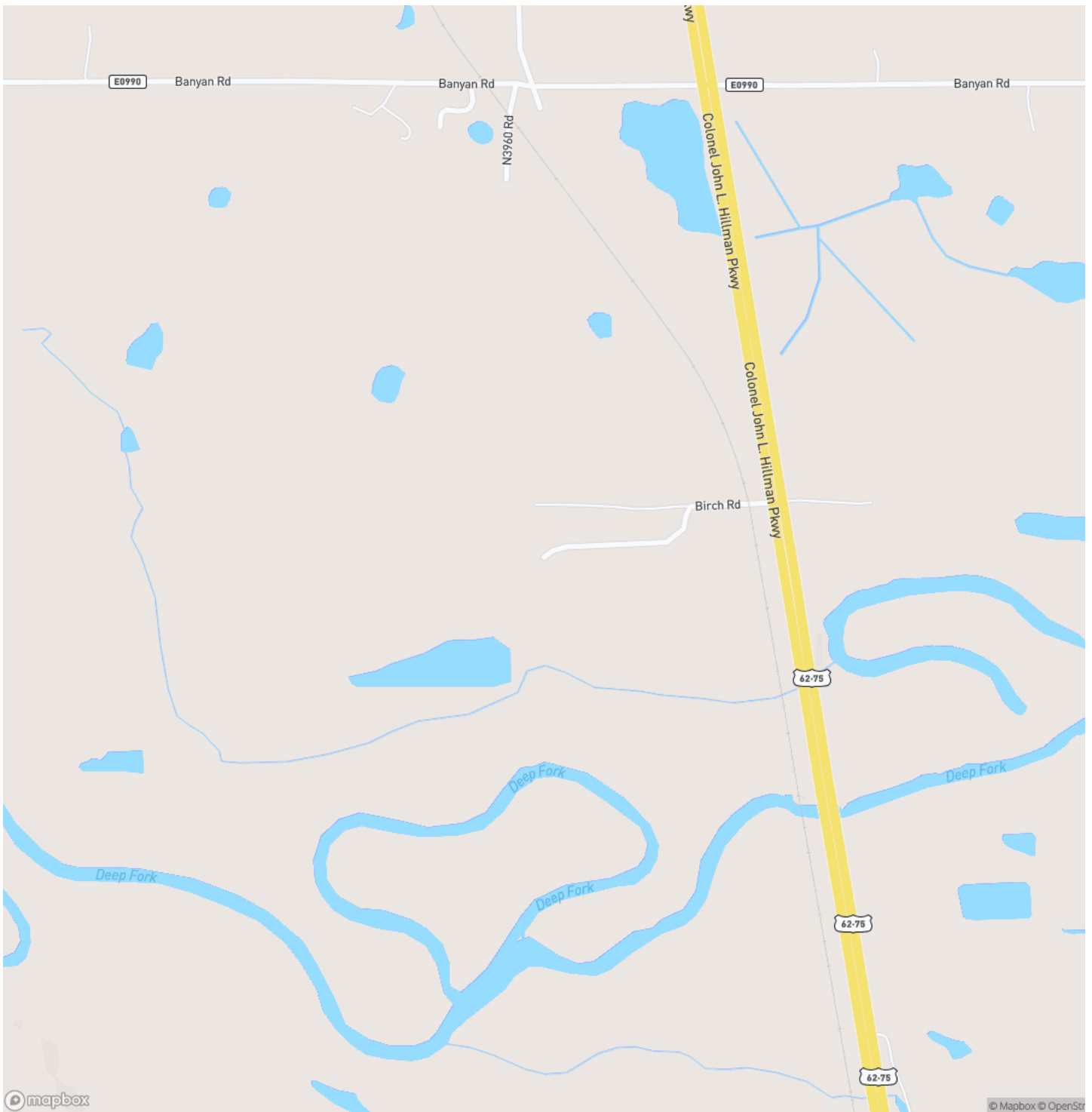
Disclaimer: The boundary lines shown are approximate and are provided for general reference only. Arrowhead Land Company makes no representations or warranties, express or implied, as to the accuracy, completeness, or reliability of those property lines. Buyers are advised to obtain an independent survey to verify exact property boundaries.

**Birch Road Build-Ready Tract**  
**Okmulgee, OK / Okmulgee County**

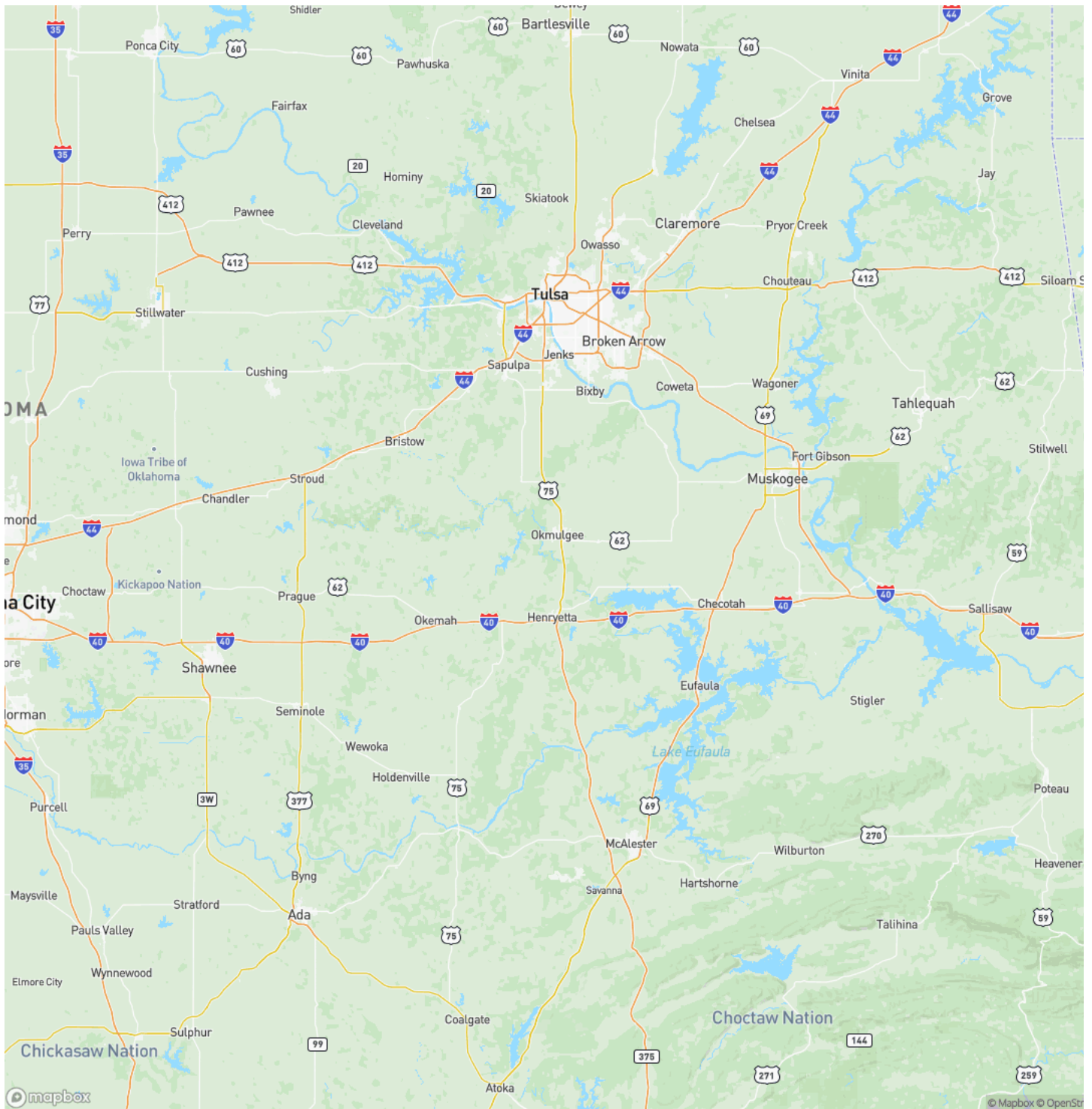
---



## Locator Map



## Locator Map





## Satellite Map



**Birch Road Build-Ready Tract**  
**Okmulgee, OK / Okmulgee County**

### LISTING REPRESENTATIVE

**For more information contact:**



### Representative

Zac Williams

## Mobile

(918) 261-6094

## Email

zac.williams@arrowheadlandcompany.com

**Address**

City / State / Zip

## NOTES

[illegible]



## This image shows a blank sheet of white paper with horizontal ruling lines. The lines are evenly spaced and run across the width of the page. There are no margins, text, or other markings on the paper.



## **DISCLAIMERS**

Information in this brochure is provided solely for information purposes and does not constitute an offer to sell or advertise real estate outside the states in which broker or agent licensed. The information presented has been obtained from sources deemed to be reliable, but is not guaranteed or warranted by the agent, broker, or the sellers of these properties. This offering is subject to errors, omissions, prior sale, price change, correction or withdrawal from the market without notice. All references to age, square footage, income, expenses, acreage, carrying capacity, and land classification, etc. are approximate. Prospective buyers are chargeable with and expected to conduct their own independent investigation of the information and the property and to rely only on those results. Sellers reserve the right to accept or reject any and all offers without liability to any buyer or cooperating broker.

Maps are provided for illustration purposes only, the accuracy is not warranted. Parcels on interactive maps are not adjusted to match aerial backgrounds. This information is for reference purposes only and is not a legal document. Data maps contain errors. The seller and seller's agent are making known to all potential buyers that there may be variations between the location of the existing fence lines and the legal description of the deeded property. Seller and seller's agent make no warranties with regard to the location of the fence lines in relationship to the deeded property lines, nor does the Seller make any warranties or representations with regard to the specific acreage contained within the fenced property lines. Seller is selling the property in an "as is" condition, which includes the location of the fences as they exist. Boundaries shown on the accompanying maps are approximate, based on county parcel data. The maps are not to scale. The accuracy of the maps is not guaranteed. Prospective buyers are encouraged to verify fence lines, deeded property lines and acreages using a licensed surveyor at their own expense.



---

**Arrowhead Land Company**  
205 E Dewey Ave  
Sapulpa, OK 74066  
(833) 873-2452  
[www.arrowheadlandcompany.com](http://www.arrowheadlandcompany.com)

---

