

Cooper Creek Hunting Farm
Major Rd
Manchester, OK 73758

\$375,000
160± Acres
Grant County



Cooper Creek Hunting Farm
Manchester, OK / Grant County

SUMMARY

Address

Major Rd

City, State Zip

Manchester, OK 73758

County

Grant County

Type

Farms, Undeveloped Land, Hunting Land, Recreational Land

Latitude / Longitude

36.931078 / -98.051006

Acreage


160

Price

\$375,000

Property Website

<https://arrowheadlandcompany.com/property/cooper-creek-hunting-farm/grant/oklahoma/93512/>





PROPERTY DESCRIPTION

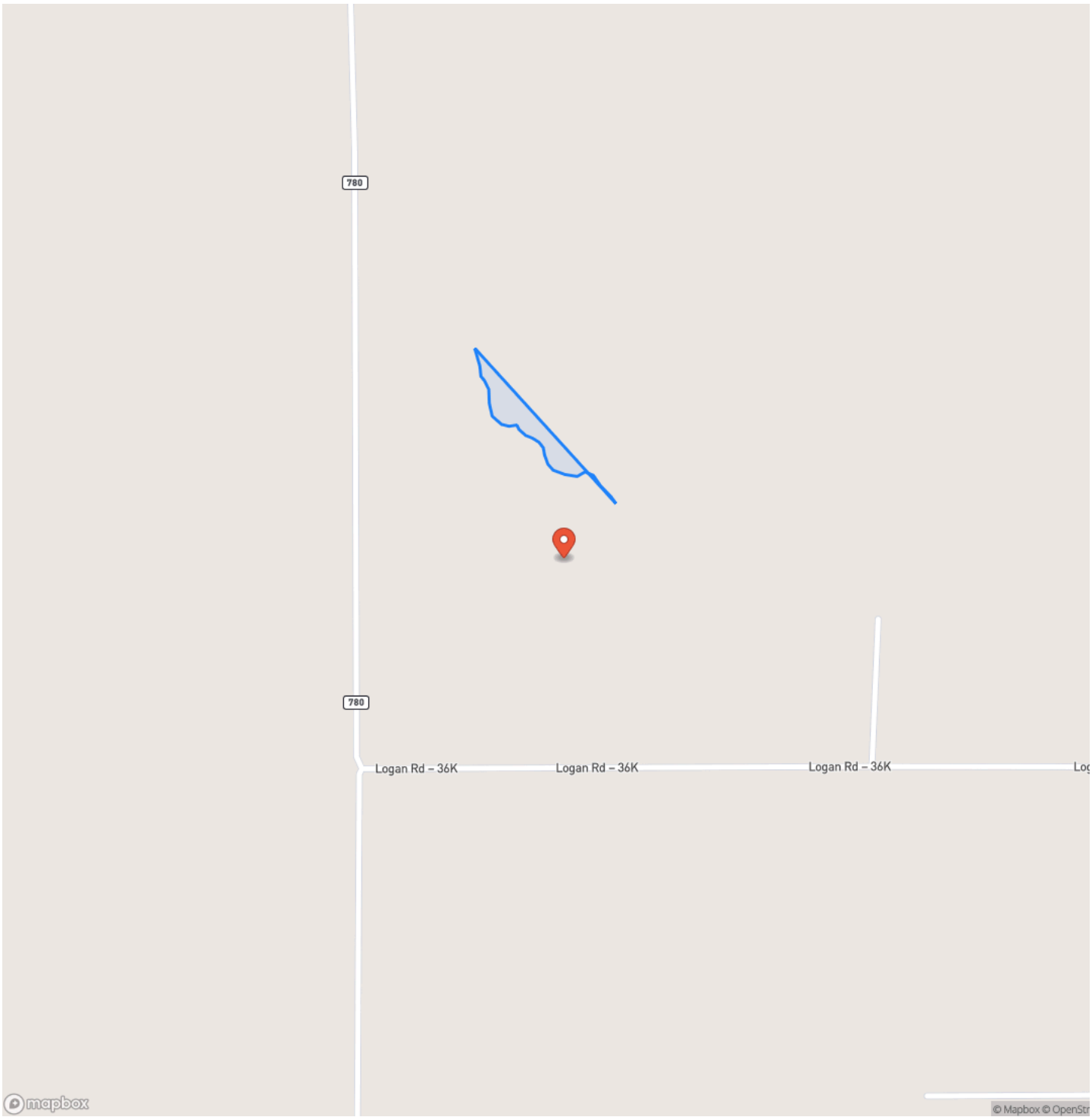
If you have been looking for that ideal Oklahoma hunting tract you need to take a look at this prime Northwest Oklahoma farm with Cooper Creek running through the entire property! Live water, dense native grass bedding cover, big timber, tillable ground, two creeks merging into one, and closed section seclusion, all combine to make this place a tremendous hunting farm. As you can see in the pictures, the deer sign on the farm was literally everywhere while touring the property. The location couldn't get much better being only 4.5+/- miles south of the Kansas border and less than 7 +/- miles northeast of the Salt Plains Natl. Wildlife Refuge. This part of Grant County has been known to produce some giant whitetail bucks and will provide first class whitetail hunting in general, along with solid upland bird hunting, waterfowl hunting, and sand hill crane hunting. With roughly half the farm being in wheat, and so much surrounding habitat on the farm itself, and the surrounding farms, it would be safe to say this farm will produce great hunting results for everything mentioned other than potentially ducks. But if there is water on the farm there is great potential that there will also be ducks on the farm, you can bet on it. In the past this farm has been used for ag production, but with the proper setup the sky is the limit as to how good of a hunting property this farm could be developed into, it has everything a person needs to make it happen, the only thing missing is you! All showings are by appointment only. If you would like more information or would like to schedule a private viewing please contact Tony Cerar at [\(918\) 671-8937](tel:9186718937).

Disclaimer: The boundary lines shown are approximate and are provided for general reference only. Arrowhead Land Company makes no representations or warranties, express or implied, as to the accuracy, completeness, or reliability of those property lines. Buyers are advised to obtain an independent survey to verify exact property boundaries.

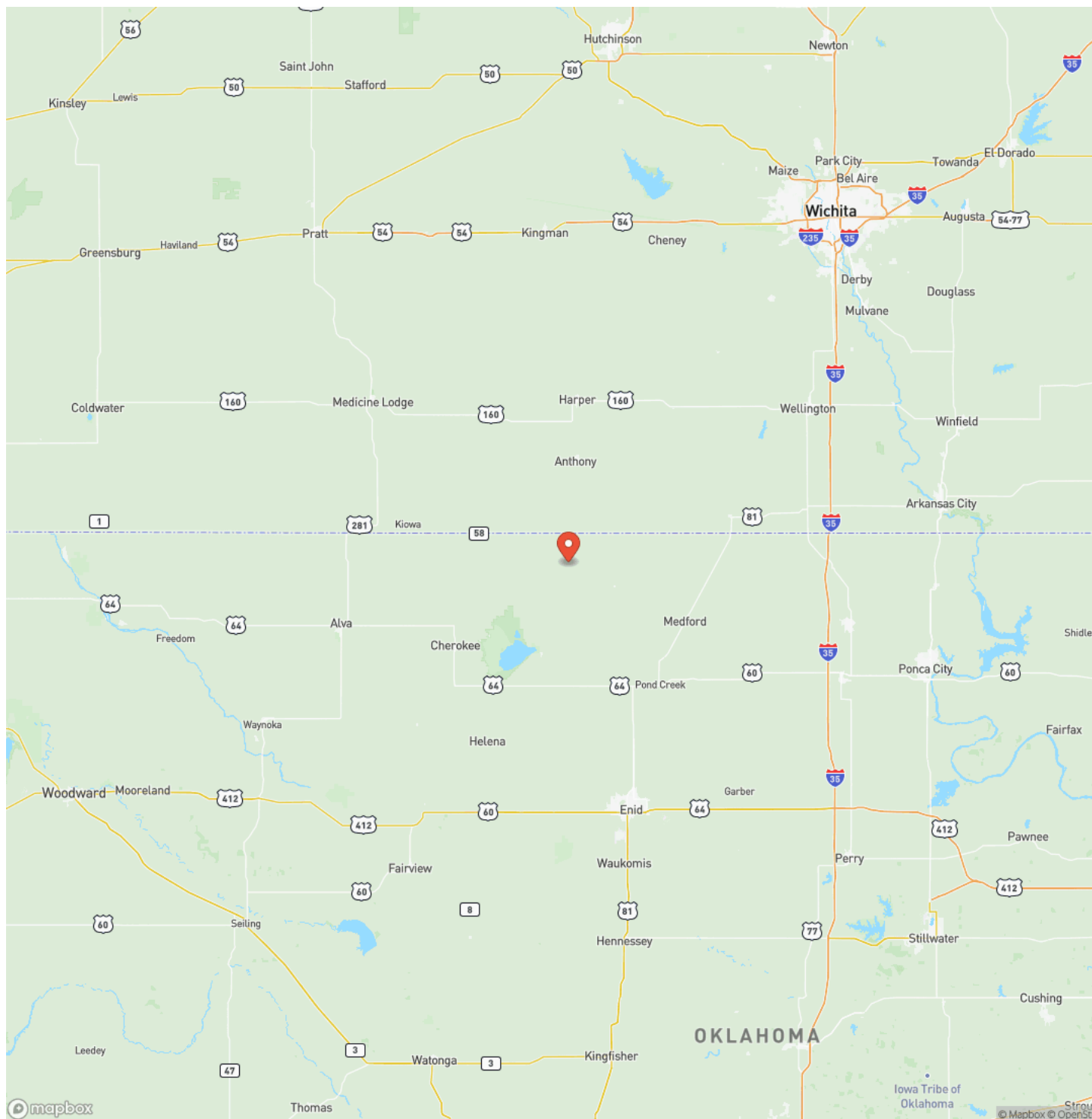
Cooper Creek Hunting Farm
Manchester, OK / Grant County



Locator Map



Locator Map



Satellite Map



LISTING REPRESENTATIVE

For more information contact:



Representative

Tony Cerar

Mobile

(918) 671-8937

Email

tony.cerar@arrowheadlandcompany.com

Address

City / State / Zip

Broken Arrow, OK 74012

NOTES

[illegible]

[illegible]

www.arrowheadlandcompany.com

DISCLAIMERS

Information in this brochure is provided solely for information purposes and does not constitute an offer to sell or advertise real estate outside the states in which broker or agent licensed. The information presented has been obtained from sources deemed to be reliable, but is not guaranteed or warranted by the agent, broker, or the sellers of these properties. This offering is subject to errors, omissions, prior sale, price change, correction or withdrawal from the market without notice. All references to age, square footage, income, expenses, acreage, carrying capacity, and land classification, etc. are approximate. Prospective buyers are chargeable with and expected to conduct their own independent investigation of the information and the property and to rely only on those results. Sellers reserve the right to accept or reject any and all offers without liability to any buyer or cooperating broker.

Maps are provided for illustration purposes only, the accuracy is not warranted. Parcels on interactive maps are not adjusted to match aerial backgrounds. This information is for reference purposes only and is not a legal document. Data maps contain errors. The seller and seller's agent are making known to all potential buyers that there may be variations between the location of the existing fence lines and the legal description of the deeded property. Seller and seller's agent make no warranties with regard to the location of the fence lines in relationship to the deeded property lines, nor does the Seller make any warranties or representations with regard to the specific acreage contained within the fenced property lines. Seller is selling the property in an "as is" condition, which includes the location of the fences as they exist. Boundaries shown on the accompanying maps are approximate, based on county parcel data. The maps are not to scale. The accuracy of the maps is not guaranteed. Prospective buyers are encouraged to verify fence lines, deeded property lines and acreages using a licensed surveyor at their own expense.

Arrowhead Land Company
205 E Dewey Ave
Sapulpa, OK 74066
(833) 873-2452
www.arrowheadlandcompany.com

