


51 Acres with 3000' of Ocean Frontage!
19 Kendall Head Road
Eastport, ME 04631

\$550,000
51.400± Acres
Washington County



51 Acres with 3000' of Ocean Frontage!
Eastport, ME / Washington County

SUMMARY

Address

19 Kendall Head Road

City, State Zip

Eastport, ME 04631

County

Washington County

Type

Beachfront

Latitude / Longitude

44.906191 / -66.989978

Taxes (Annually)

1057

Acreage



51.400

Price

\$550,000

Property Website

<https://www.landleader.com/property/51-acres-with-3000-of-ocean-frontage-washington-maine/39276/>








51 Acres with 3000' of Ocean Frontage! Eastport, ME / Washington County

PROPERTY DESCRIPTION

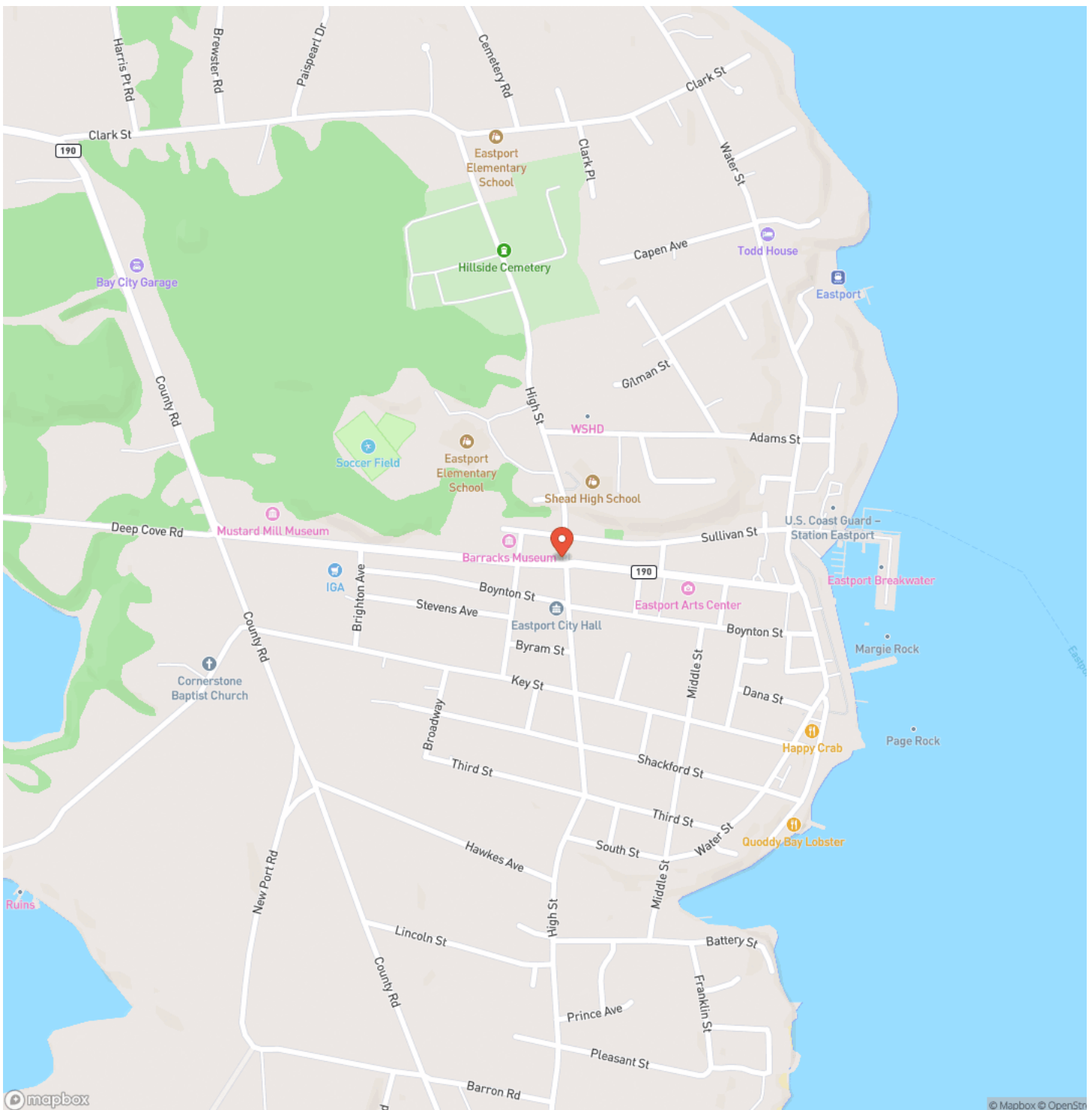
51+ acres on Passamaquoddy Bay with over 3000' of ocean frontage. The search for the perfect spot for your new dream home ends here. This partially cleared elevated lot has panoramic views of Canada's Deer & Campobello Islands and is just minutes to the charming downtown with shops, restaurants, brew pub, wine bar, art galleries & pier. Enjoy the amazing sunrises, sea life and fishing boats from one of Eastport's most desirable locations.



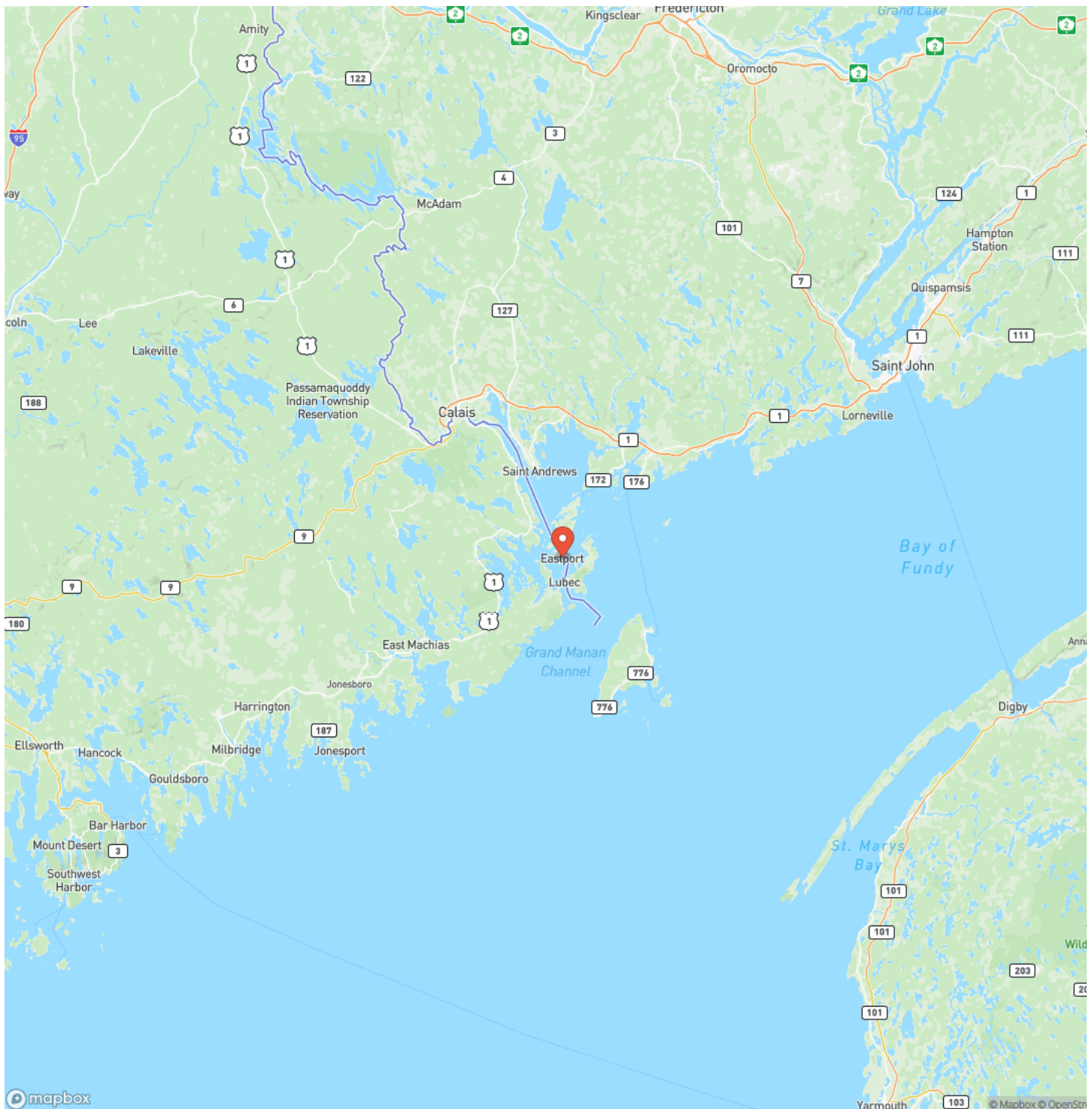
51 Acres with 3000' of Ocean Frontage!
Eastport, ME / Washington County



Locator Map

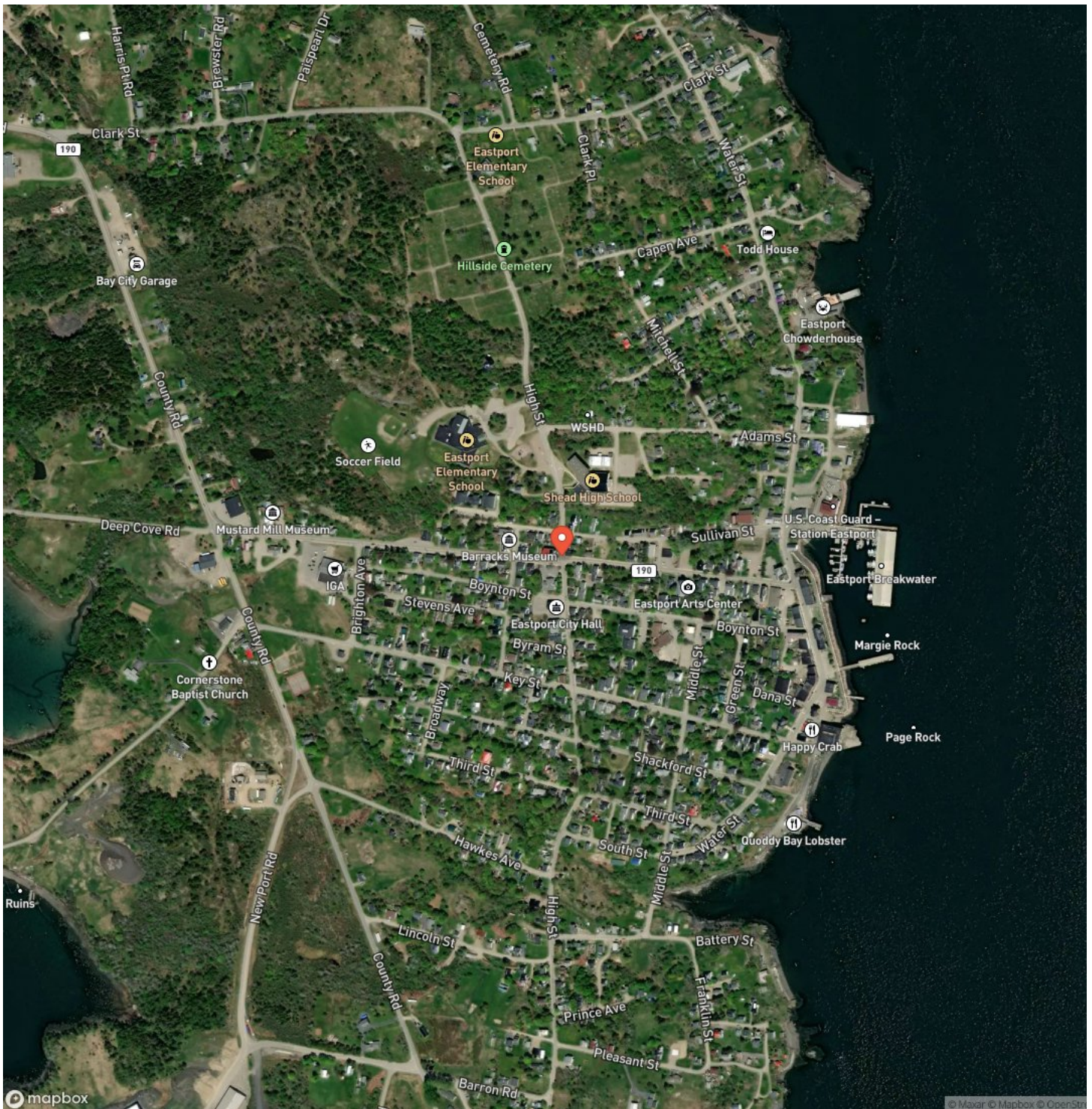


Locator Map



51 Acres with 3000' of Ocean Frontage!
Eastport, ME / Washington County

Satellite Map



51 Acres with 3000' of Ocean Frontage! Eastport, ME / Washington County

LISTING REPRESENTATIVE

For more information contact:



Representative

Sally Harvey

Mobile

(207) 653-1555

Email

sally@maineoutdoorproperties.net

Address

32 Pritham Avenue

City / State / Zip

Greenville, ME 04441

NOTES

[illegible]

MORE INFO ONLINE:

MaineOutdoorProperties.net

[illegible]

DISCLAIMERS

Information in this brochure is provided solely for information purposes and does not constitute an offer to sell or advertise real estate outside the states in which broker or agent licensed. The information presented has been obtained from sources deemed to be reliable, but is not guaranteed or warranted by the agent, broker, or the sellers of these properties. This offering is subject to errors, omissions, prior sale, price change, correction or withdrawal from the market without notice. All references to age, square footage, income, expenses, acreage, carrying capacity, and land classification, etc. are approximate. Prospective buyers are chargeable with and expected to conduct their own independent investigation of the information and the property and to rely only on those results. Sellers reserve the right to accept or reject any and all offers without liability to any buyer or cooperating broker.

Maps are provided for illustration purposes only, the accuracy is not warranted. Parcels on interactive maps are not adjusted to match aerial backgrounds. This information is for reference purposes only and is not a legal document. Data maps contain errors. The seller and seller's agent are making known to all potential buyers that there may be variations between the location of the existing fence lines and the legal description of the deeded property. Seller and seller's agent make no warranties with regard to the location of the fence lines in relationship to the deeded property lines, nor does the Seller make any warranties or representations with regard to the specific acreage contained within the fenced property lines. Seller is selling the property in an "as is" condition, which includes the location of the fences as they exist. Boundaries shown on the accompanying maps are approximate, based on county parcel data. The maps are not to scale. The accuracy of the maps is not guaranteed. Prospective buyers are encouraged to verify fence lines, deeded property lines and acreages using a licensed surveyor at their own expense.



Maine Outdoor Properties Team at Realty of Maine

458 Main St

Bangor, ME 04401

(207) 852-7577

MaineOutdoorProperties.net



MORE INFO ONLINE:

MaineOutdoorProperties.net