

Cabin	Pens	Blind	Gate	Barn	House	Road / Trail	Fence	Pond / Tank	Boundary	Boundary	Voltage Unavailable	Voltage 0 - 99 KV	Voltage 100 - 161 KV
Voltage 220 - 287 KV	Voltage 345 KV	Voltage 500 KV	Voltage 735 KV+	Crude Oil	Natural Gas	Other							

|  Boundary 1067.65 ac

SOIL CODE	SOIL DESCRIPTION	ACRES	%	CPI	NCCPI	CAP
7	Bonti fine sandy loam, 1 to 5 percent slopes	261.9 6	24.54	0	38	3e
10	Darnell-Truce complex, 3 to 12 percent slopes	218.3	20.45	0	28	6e
56	Weswind-Truce complex, 1 to 5 percent slopes	213.2 3	19.97	0	49	3e
46	Renfrow-Waurika complex, 0 to 2 percent slopes	181.6 6	17.02	0	54	3e
17	Bastil loamy fine sand, 1 to 5 percent slopes	147.6 8	13.83	0	46	3e
23	Gowen soils, frequently flooded	23.5	2.2	0	50	5w
41	Nebgen-Knoco complex, 3 to 25 percent slopes	11.11	1.04	0	12	7s
28	Knoco-Vernon complex, 3 to 12 percent slopes	10.21	0.96	0	24	7s
TOTALS		1067. 65(*)	100%	-	41.84	3.74









(\*) Total acres may differ in the second decimal compared to the sum of each acreage soil. This is due to a round error because we only show the acres of each soil with two decimal.

## Capability Legend

Increased Limitations and Hazards

Decreased Adaptability and Freedom of Choice Users

Land, Capability

								
	1	2	3	4	5	6	7	8
'Wild Life'	•	•	•	•	•	•	•	•
Forestry	•	•	•	•	•	•	•	
Limited	•	•	•	•	•	•	•	
Moderate	•	•	•	•	•	•		
Intense	•	•	•	•	•			
Limited	•	•	•	•				
Moderate	•	•	•					
Intense	•	•						
Very Intense	•							

### Grazing Cultivation

(c) climatic limitations (e) susceptibility to erosion

(s) soil limitations within the rooting zone (w) excess of water