


Cross Buck
23800 Foxtrot Lane
Kirksville, MO 63501

\$434,999
59± Acres
Adair County



Cross Buck
Kirkville, MO / Adair County

SUMMARY

Address

23800 Foxtrot Lane

City, State Zip

Kirkville, MO 63501

County

Adair County

Type

Farms, Hunting Land, Recreational Land

Latitude / Longitude

40.146864 / -92.508347

Dwelling Square Feet

1,200

Bedrooms / Bathrooms

1 / 1

Acreage

59

Price

\$434,999

Property Website

<https://livingthedreamland.com/property/cross-buck/adair/missouri/92392/>



Cross Buck
Kirksville, MO / Adair County

PROPERTY DESCRIPTION

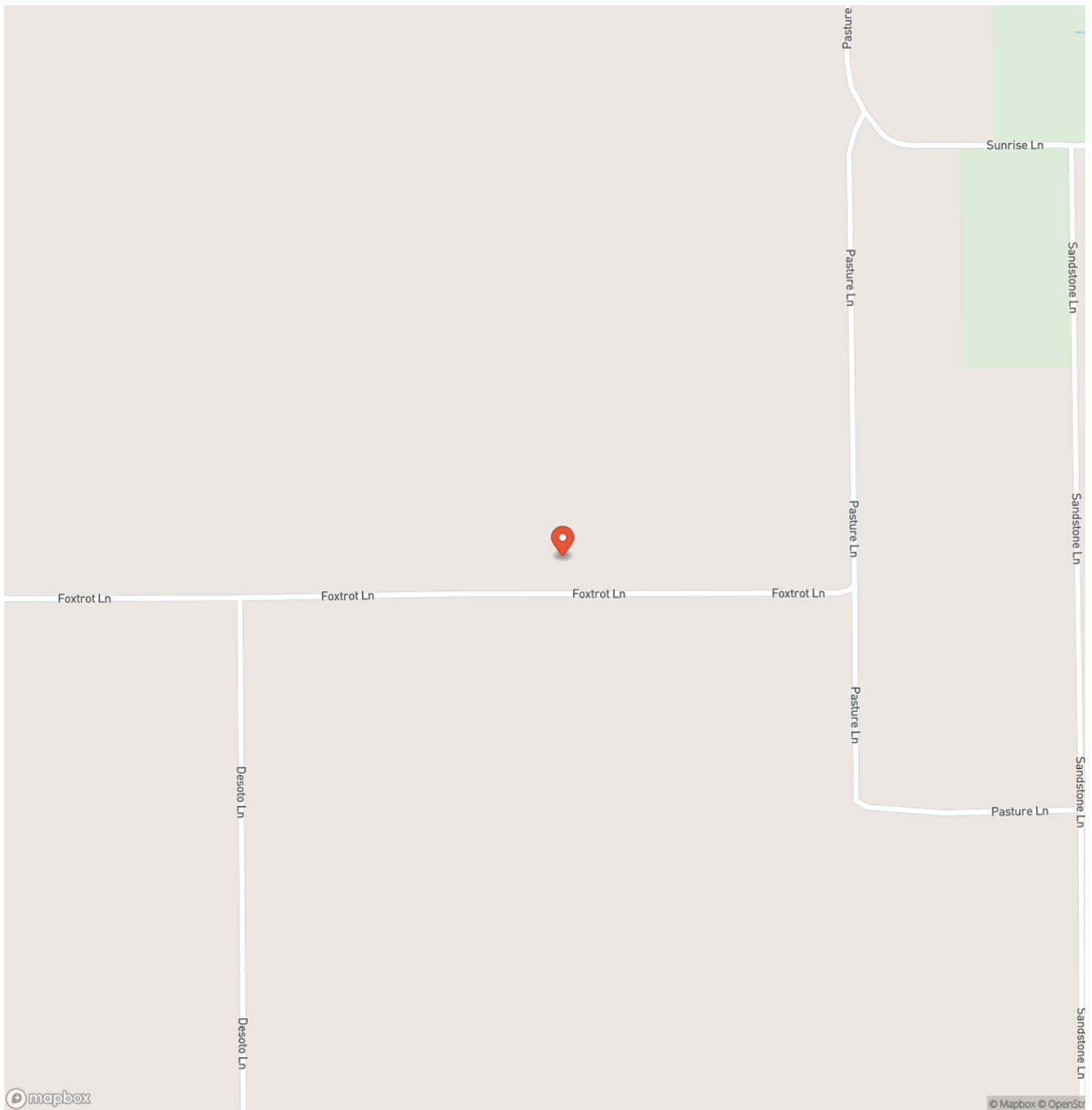
Discover your own private retreat on 59 acres of rolling Missouri countryside, perfectly balanced with open pasture and mature woods. This charming 2-bedroom, 1-bath, 1,200 sq. ft. home offers rustic character and cozy comfort, making it an ideal full-time residence, weekend getaway, or hunting camp. The land is a haven for wildlife—deer and turkey roam freely, and a peaceful pond provides a great water source and serene backdrop. With plenty of room to expand, build, or simply relax, the property offers endless possibilities. Located near Big Creek Conservation Area, you'll enjoy easy access to thousands of acres of public land for hunting, hiking, and outdoor recreation. Whether you're dreaming of a small farm, hunting property, or secluded homestead, this piece of the Northern Missouri is ready to make your vision a reality.



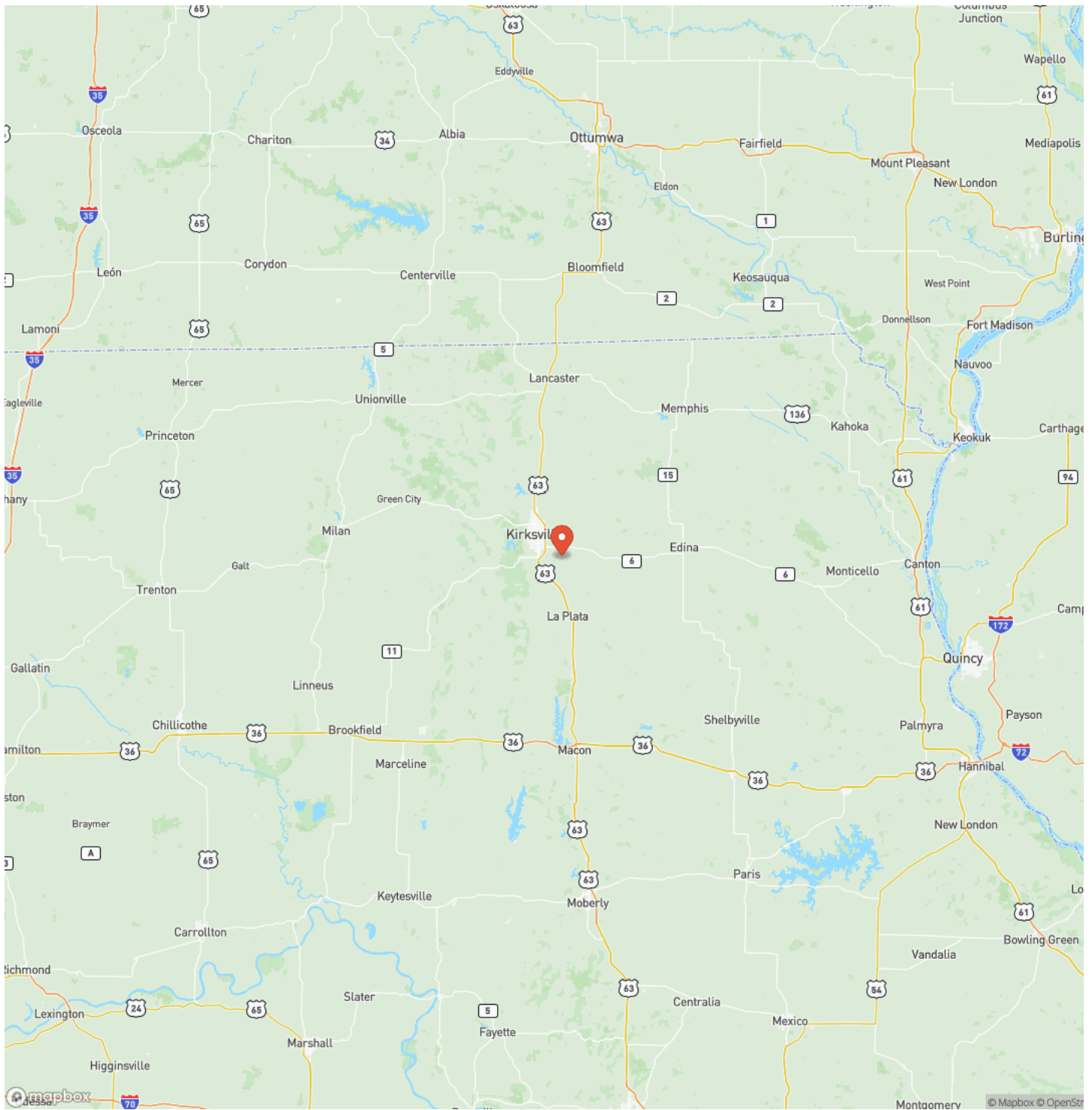
Cross Buck
Kirkville, MO / Adair County



Locator Map



Locator Map



Satellite Map



DISCLAIMERS

Information in this brochure is provided solely for information purposes and does not constitute an offer to sell or advertise real estate outside the states in which broker or agent licensed. The information presented has been obtained from sources deemed to be reliable, but is not guaranteed or warranted by the agent, broker, or the sellers of these properties. This offering is subject to errors, omissions, prior sale, price change, correction or withdrawal from the market without notice. All references to age, square footage, income, expenses, acreage, carrying capacity, and land classification, etc. are approximate. Prospective buyers are chargeable with and expected to conduct their own independent investigation of the information and the property and to rely only on those results. Sellers reserve the right to accept or reject any and all offers without liability to any buyer or cooperating broker.

Maps are provided for illustration purposes only, the accuracy is not warranted. Parcels on interactive maps are not adjusted to match aerial backgrounds. This information is for reference purposes only and is not a legal document. Data maps contain errors. The seller and seller's agent are making known to all potential buyers that there may be variations between the location of the existing fence lines and the legal description of the deeded property. Seller and seller's agent make no warranties with regard to the location of the fence lines in relationship to the deeded property lines, nor does the Seller make any warranties or representations with regard to the specific acreage contained within the fenced property lines. Seller is selling the property in an "as is" condition, which includes the location of the fences as they exist. Boundaries shown on the accompanying maps are approximate, based on county parcel data. The maps are not to scale. The accuracy of the maps is not guaranteed. Prospective buyers are encouraged to verify fence lines, deeded property lines and acreages using a licensed surveyor at their own expense.



Living The Dream Outdoor Properties
6484 North Service Rd.
Leasburg, MO 65535
(855) 289-3478
<https://livingthedreamland.com/>

