




























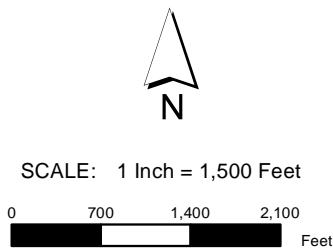




Stand Map
Rhoad-Martin & Jones-Basemore East
Parcel # 45075Hb0011
Orangeburg County, SC - approx. 94.0 acres +/-

 Property Listing	 Pine	 USFS
 County	 Pine Plantation	 NPS
 Interstate	 Pine Plantation >= 12 yr	 FWS
 US Highway	 Pine Plantation < 12 yr	 BLM
 State Highway	 Hardwood	 Tribal
 Other Road	 Bottomland	 Other Federal
 Railroad	 Open	 County/Local
 Lake/Reservoir	 Non Productive	 NGO/Private
 Perennial River/Stream	 Other/Unknown	 State
 Intermittent Stream		 Unknown



Stand #	Cover Type	Age	Acres
1	Pine Plantation < 12 yr	6	50.5
2	Hardwood	64	27.4
5	Bottomland	24	1.1
6	Hardwood	62	9.5
7	Pine Plantation < 12 yr	6	5.2

Smaller stands have been excluded to fit in the allowable space

The property depicted on this map has not been surveyed. The acreage is an estimate based upon GIS data. The volume information in this report is based on current information in the seller's inventory system. The information is subject to change due to harvest activities and/or updates resulting from routine maintenance of the inventory system. Neither the owner nor its officers, directors, employees or agents represent or warrant the accuracy or completeness of the ownership acreage, the cover type acreage, timber inventory species, grade or volumes, legal or practical access to the property, or operability. 11/21/2022

Disclaimer: All information provided is assumed accurate and correct but no assumptions of liability are intended. Neither the seller nor the agent of the seller represent the accuracy of the information provided. No representations or warranties are expressed or implied as to the property, its condition, usage, acreage, or boundaries. This offering is subject to errors and omissions as well as changes including price or withdrawal without notice.