

747 Rivers Edge Loop
747 Rivers Edge Loop
Tompkinsville, KY 42167

\$199,000
0.570± Acres
Monroe County



747 Rivers Edge Loop
Tompkinsville, KY / Monroe County

SUMMARY

Address

747 Rivers Edge Loop

City, State Zip

Tompkinsville, KY 42167

County

Monroe County

Type

Riverfront, Recreational Land

Latitude / Longitude

36.69549 / -85.568774

Dwelling Square Feet

1040

Bedrooms / Bathrooms

2 / 1

Acreage

0.570

Price

\$199,000

Property Website

<https://www.mossyoakproperties.com/property/747-rivers-edge-loop-monroe-kentucky/41092/>



PROPERTY DESCRIPTION

Enjoy watching bald eagles fly by your porch at this two bedroom cabin overlooking the Cumberland River near the Turkey Neck Bend Ferry. The cabin features a large open living area with kitchen, dining area, large living room with a stone fireplace. The fireplace has a wood insert. All appliances including a washer and dryer will be included.

If its fishing you want, this cabin places you right on the Cumberland River about 35 to 40 river miles below the Lake Cumberland Dam. Known as one of the better trout fishing rivers in the southeast United States, where anglers can catch rainbow and brown trout. This section of the river also features trophy stripers (rockfish) that reach 30 to 40 pounds. In the winter and early spring walleye and sauger are abundant during their spawning runs.



If you enjoy hunting, there are two state wildlife management areas (WMA) that are within a 30-minute drive. Marrowbone Forest WMA and Mud Camp Creek WMA. There are also three other WMAs within an hour or less of this property.

If you prefer to sit around the cabin for the weekend, the cabin has a large front porch covering the entire front of the cabin. There is also a deck on the back of the house that overlooks the river. The spacious backyard has a fire pit, and a second deck just above the riverbank providing a perfect place to entertain friends. There is a trail leading from the yard to the shore of the river. The front yard is landscaped with flowers, hostas and several apple trees. There is a small shed with plenty of space to store your lawnmower or even set up a workshop.

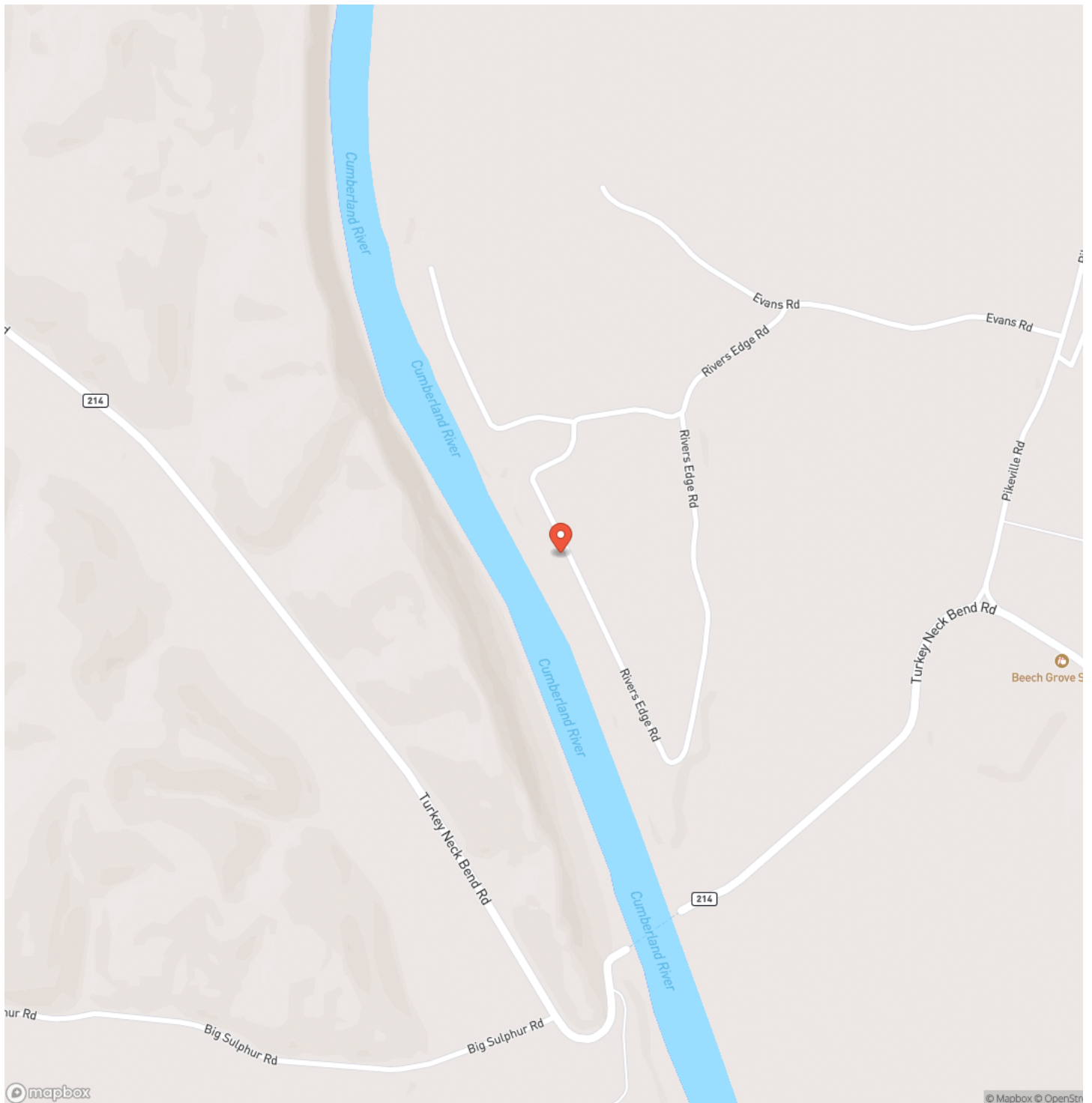
The cabin is only a short drive to Tompkinsville which will have everything you need. This section of Monroe County has the only state operated ferry which crosses the river near the cabin. The ferry is free (state operated) and is open 24 hours for the entire year. With Nashville and Louisville within 2.5 hours and Cincinnati only 4 hours away, this may be the perfect weekend retreat.



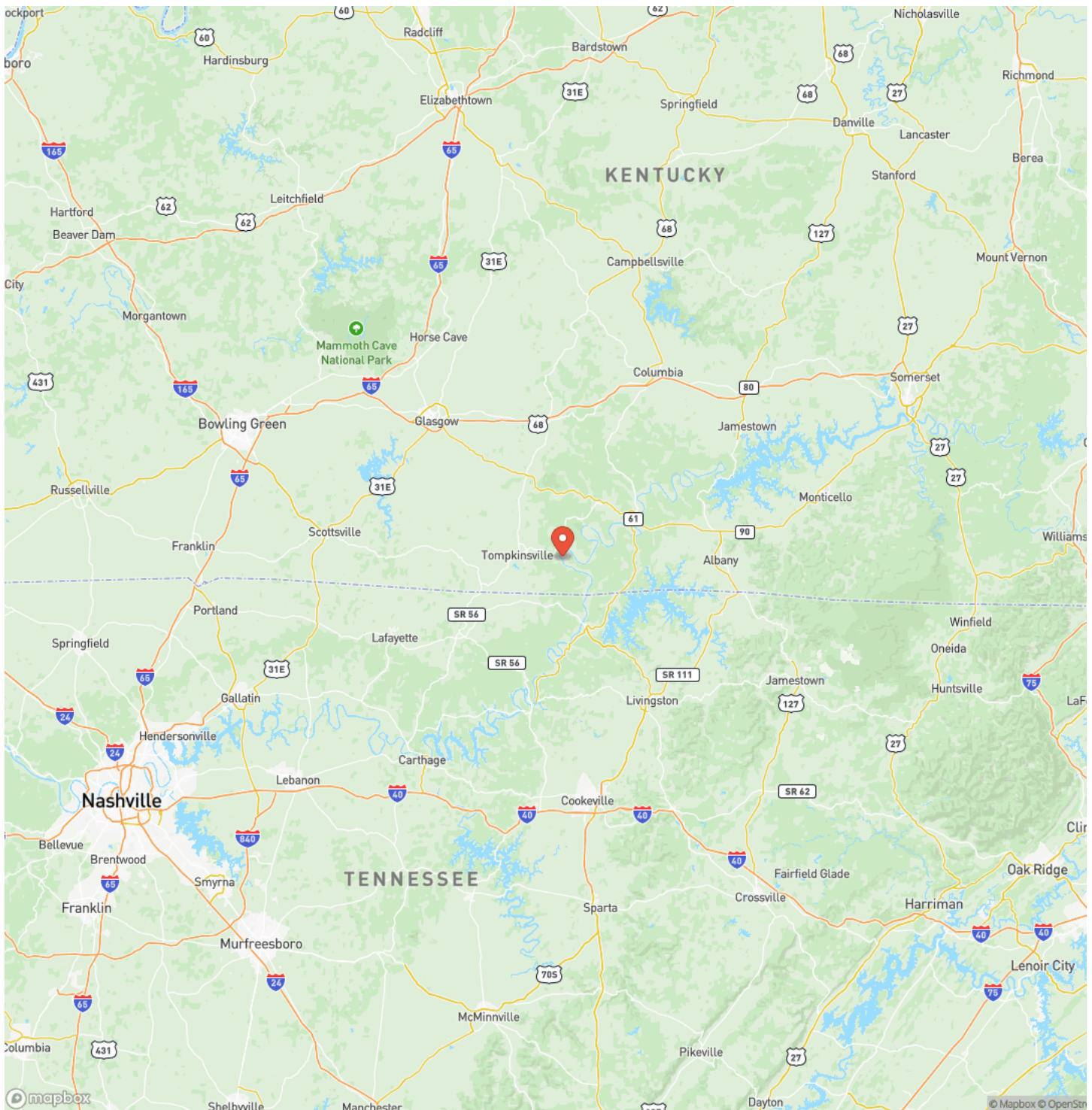
747 Rivers Edge Loop
Tompkinsville, KY / Monroe County



Locator Map



Locator Map



Satellite Map



747 Rivers Edge Loop
Tompkinsville, KY / Monroe County

LISTING REPRESENTATIVE

For more information contact:



Representative

Richard Hines

Mobile

(270) 348-4174

Office

(270) 524-1980

Email

rhines@mossyoakproperties.com

Address

819 Main Street

City / State / Zip

Munfordville, KY 42765

NOTES

[illegible]

MORE INFO ONLINE:

MossyOakProperties.com

[illegible]

DISCLAIMERS

Information in this brochure is provided solely for information purposes and does not constitute an offer to sell or advertise real estate outside the states in which broker or agent licensed. The information presented has been obtained from sources deemed to be reliable, is not guaranteed or warranted by the agent, broker, or the sellers of these properties. This offering is subject to errors, omissions, prior sale, price change, correction or withdrawal from the market without notice. All references to age, square footage, income, expenses, acreage, carrying capacity, and land classification, etc. are approximate. Prospective buyers are chargeable with and expected to conduct their own independent investigation of the information and the property and to rely only on those results. Sellers reserve the right to accept or reject any and all offers without liability to any buyer or cooperating broker.

Maps are provided for illustration purposes only, the accuracy is not warranted. Parcels on interactive maps are not adjusted to match aerial backgrounds. This information is for reference purposes only and is not a legal document. Data maps contain errors. The seller and seller's agent are making known to all potential buyers that there may be variations between the location of the existing fence lines and the legal description of the deeded property. Seller and seller's agent make no warranties with regard to the location of the fence lines in relation to the deeded property lines, nor does the Seller make any warranties or representations with regard to the specific acreage contained within the fenced property lines. Seller is selling the property in an "as is" condition, which includes the location of the fences as they exist. Boundaries shown on the accompanying maps are approximate, based on county parcel data. The maps are not to scale. The accuracy of the maps is not guaranteed. Prospective buyers are encouraged to verify fence lines, deeded property lines and acreages using a licensed surveyor at their own expense.



Mossy Oak Properties Hart Realty
Post Office Box 456
Munfordville, KY 42765
(270) 524-1980
MossyOakProperties.com

