

4.27 AC Bronson, FL
600 NE 69th Lane
Bronson, FL 32621

\$64,900
4.27± Acres
Levy County



4.27 AC Bronson, FL
Bronson, FL / Levy County

SUMMARY

Address

600 NE 69th Lane

City, State Zip

Bronson, FL 32621

County

Levy County

Type

Recreational Land, Undeveloped Land

Latitude / Longitude


29.436368 / -82.579658

Acreage

4.27

Price

\$64,900



4.27 AC Bronson, FL Bronson, FL / Levy County

PROPERTY DESCRIPTION

4.27 Acres on NE 96th Lane - Vacant Land in Williston / Bronson Area

Discover the opportunity to own **4.27 acres of vacant land** located on **NE 106th Terrace** in the desirable Williston/Bronson area of Levy County, Florida. With paved road access and a peaceful rural setting, this parcel offers privacy, flexibility, and long-term potential.

This spacious tract provides an ideal homesite for a site-built or manufactured home, with plenty of room for a barn, workshop, RV storage, gardens, livestock, or recreational use. Whether you're looking to build a homestead, invest in Florida acreage, or secure land in a growing North Central Florida market, this property offers versatility.

Conveniently located just minutes from Williston and Bronson, and within easy driving distance to Gainesville and Ocala, you can enjoy country living while remaining close to shopping, dining, schools, and medical facilities.

Outdoor recreation is abundant in the area, with access to freshwater springs, rivers, horseback riding trails, hunting land, and Gulf fishing within a short drive.

An added advantage: this parcel is adjacent to other available acreage, creating potential for expanded ownership or investment opportunities.

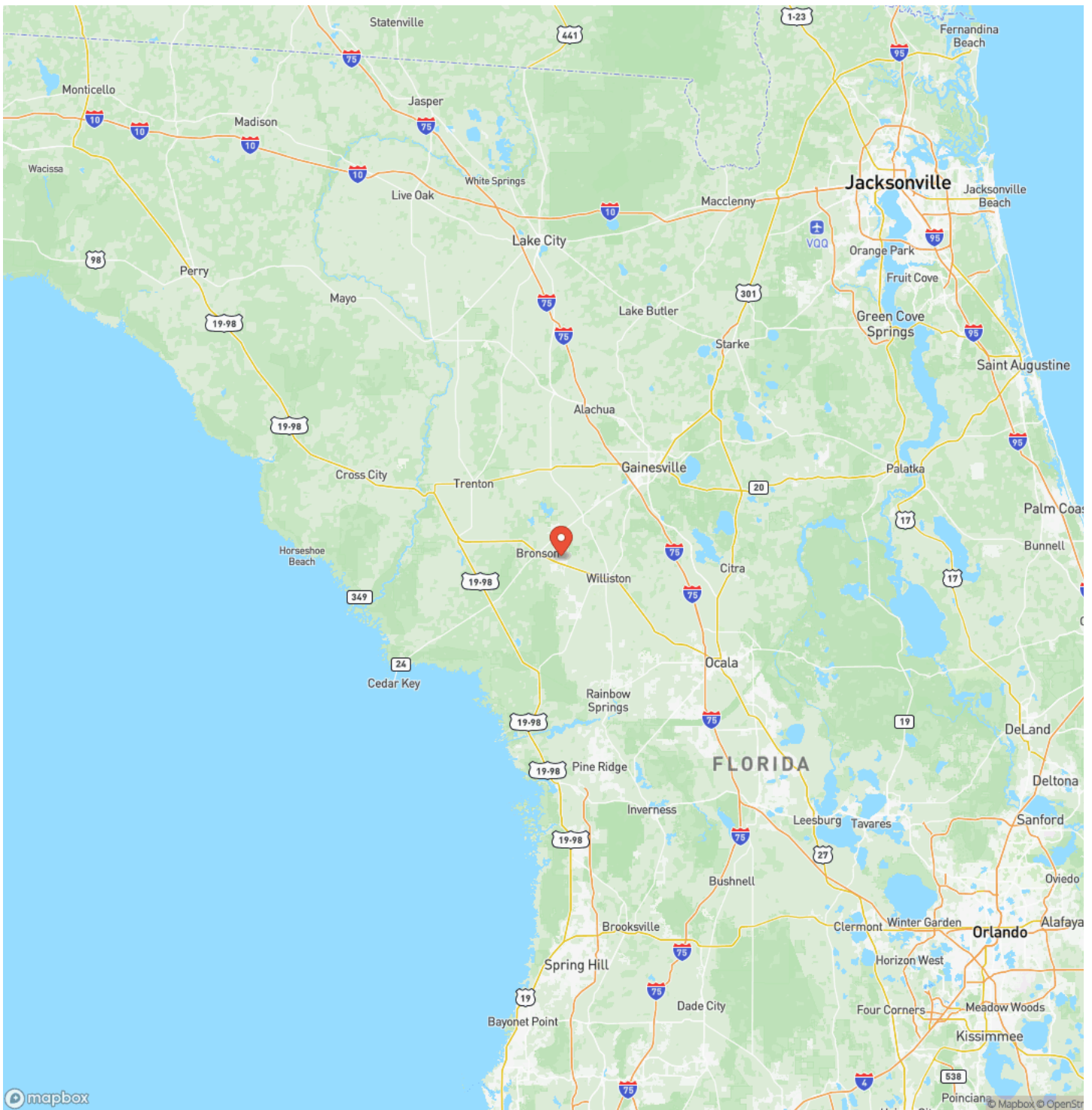
If you've been searching for over 4 acres in Levy County with paved road access and room to grow, this property is worth a look.

Disclaimer: All property information is deemed reliable but not guaranteed. Buyers are responsible for verifying all details with the appropriate county and municipal authorities, including zoning, land use, flood zone designation, access, utilities, and intended use prior to purchase.


4.27 AC Bronson, FL
Bronson, FL / Levy County



Locator Map



Satellite Map



DISCLAIMERS

Disclaimer: All property information is deemed reliable but not guaranteed. Buyers are responsible for verifying all details with the appropriate county and municipal authorities, including zoning, land use, flood zone designation, access, utilities, and intended use prior to purchase.

Benjamin Jones
190 SW RANGE AVE
Madison, FL 32340
(850) 673-7888
<https://mossyoakproperties.com/>
