












HORTENSTINE RANCH COMPANY

BRAZOS SANDS RANCH
1136± ACRES, ROBERTSON COUNTY, TEXAS

- | | | |
|--|--|--|
|  PROPERTY LINE |  RESIDENTIAL POWER LINE |  BRIDGE |
|  RANCH ROAD |  GATE |  EXISTING TANKS |
|  CREEK |  CONTOUR LINE |  MICRO PASTURE |

0 600 1,200 1,800 2,400 US Survey Feet
0 0.1 0.2 0.3 0.4 US Survey Miles

Contour interval 10 Feet

