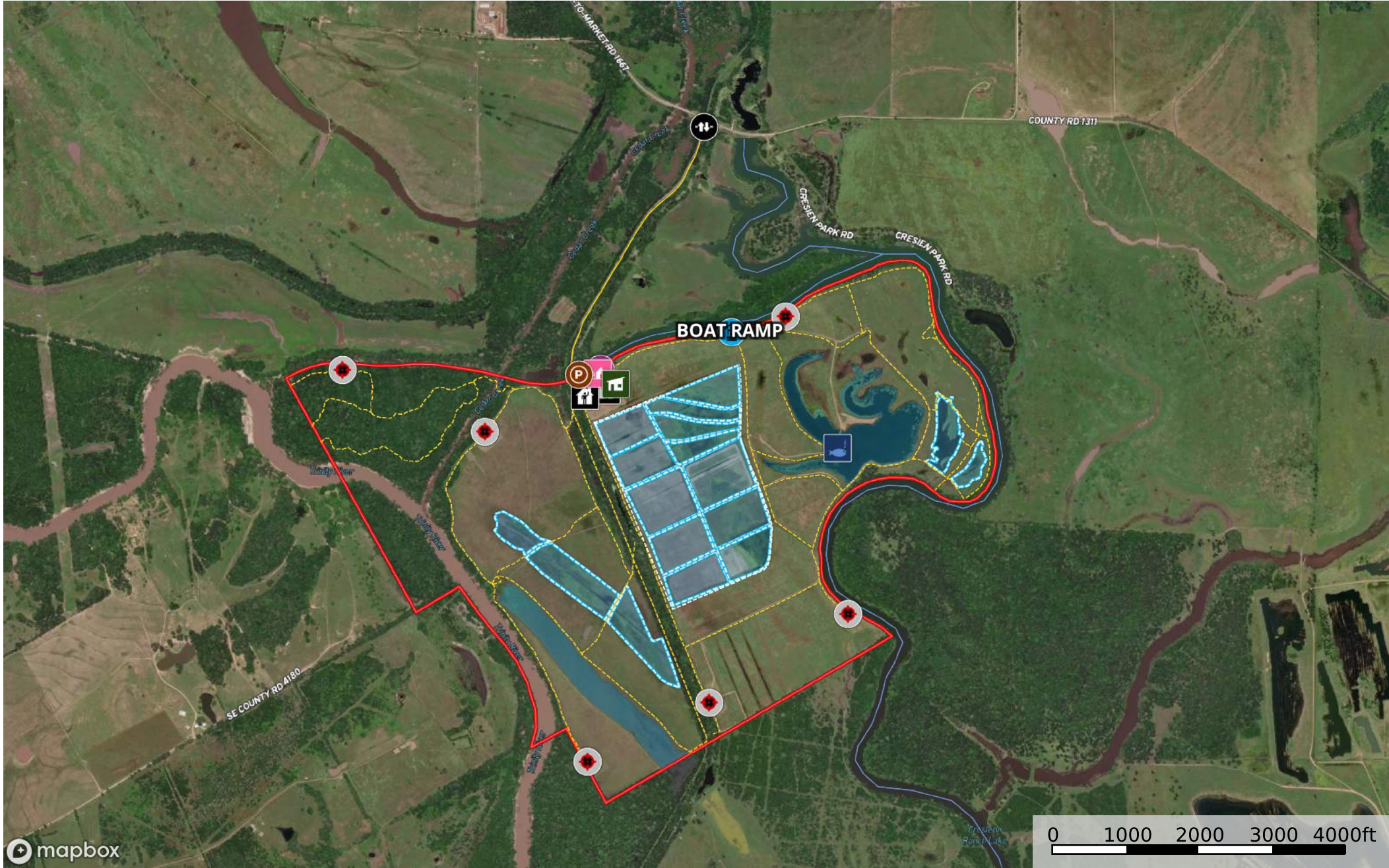
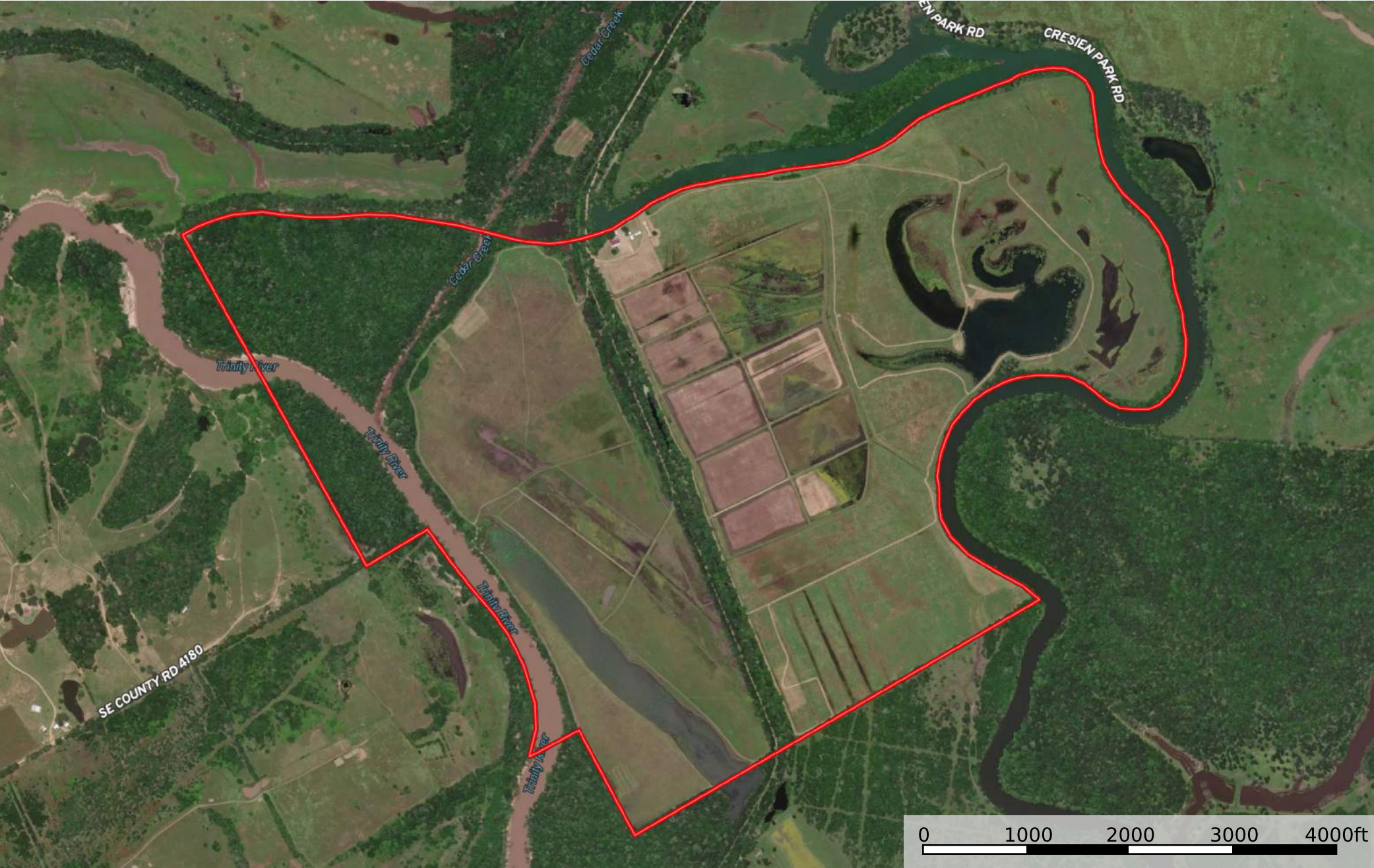



Cottonwood Bend - 831.1754+/- Acres
Navarro County, Henderson County, Texas, 831.175 AC +/-



- Pier
- Pump / Water
- Pens
- Deer Blind
- Game Room
- Silo Cabins
- Bunk Rooms
- Barn
- Gate
- Cut - Off Channel
- Hog Proof Fence
- Road / Trail
- Levee Road Entrance
- Managed Wetland
- Boundary
- Lake



 Boundary

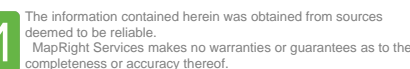


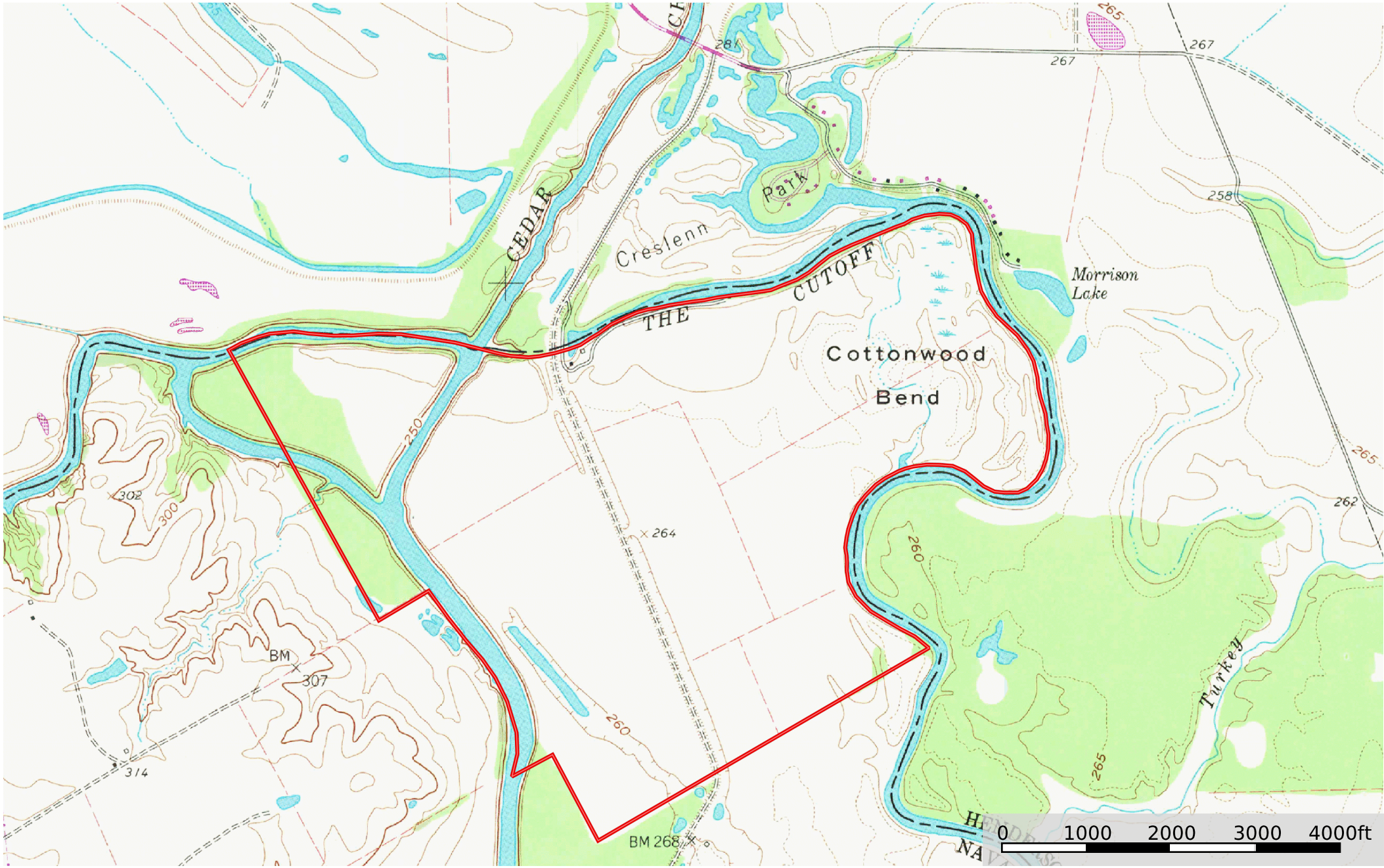
- Barn
- Bunk Rooms
- Silo Cabins
- Game Room
- Levee Protected
- Boundary
- 100 Year Floodplain
- 500 Year Floodplain
- Floodway
- Special
- Unmapped/ Not Included




HORTENSTINE
RANCH COMPANY

This map illustrates the location of Gun Barrel City, Texas, in relation to the Dallas metropolitan area and other regional cities. A red arrow originates from the Dallas area and points towards Gun Barrel City, which is highlighted with a red outline. The map shows major highways, including Interstates 20, 45, and 75, as well as State Routes 175, 287, and 31. Other cities labeled include Dallas, Mesquite, Forney, Terrell, Talty, Crandall, Kaufman, Scurry, Oak Grove, Rosser, Kemp, Ennis, Bardwell, Rice, Emhouse, Corsicana, Goodlow, Powell, Trinidad, Athens, Murchison, Brownsboro, Chandler, Moore Station, Coffee City, and Berryville. A scale bar at the bottom right indicates distances of 0, 40,000, and 80,000 feet.





 Boundary