











HORTENSTINE
RANCH COMPANY

BRAZOS SANDS RANCH
 1136± ACRES, ROBERTSON COUNTY, TEXAS

- | | | |
|--|--|--|
|  PROPERTY LINE |  RESIDENTIAL POWER LINE |  BRIDGE |
|  RANCH ROAD |  GATE |  EXISTING TANKS |
|  CREEK |  CONTOUR LINE |  MICRO PASTURE |



Contour interval 10 Feet

