


109 acres
14446 1025 Rd
Fredonia, KS 66736

\$440
110± Acres
Wilson County



109 acres
Fredonia, KS / Wilson County

SUMMARY

Address

14446 1025 Rd

City, State Zip

Fredonia, KS 66736

County

Wilson County

Type

Farms, Recreational Land, Undeveloped Land, Hunting Land, Ranches, Timberland

Latitude / Longitude

37.524591 / -95.713172

Acreage



110

Price


\$440

Property Website

<https://l2realtyinc.com/property/109-acres-wilson-kansas/49619/>

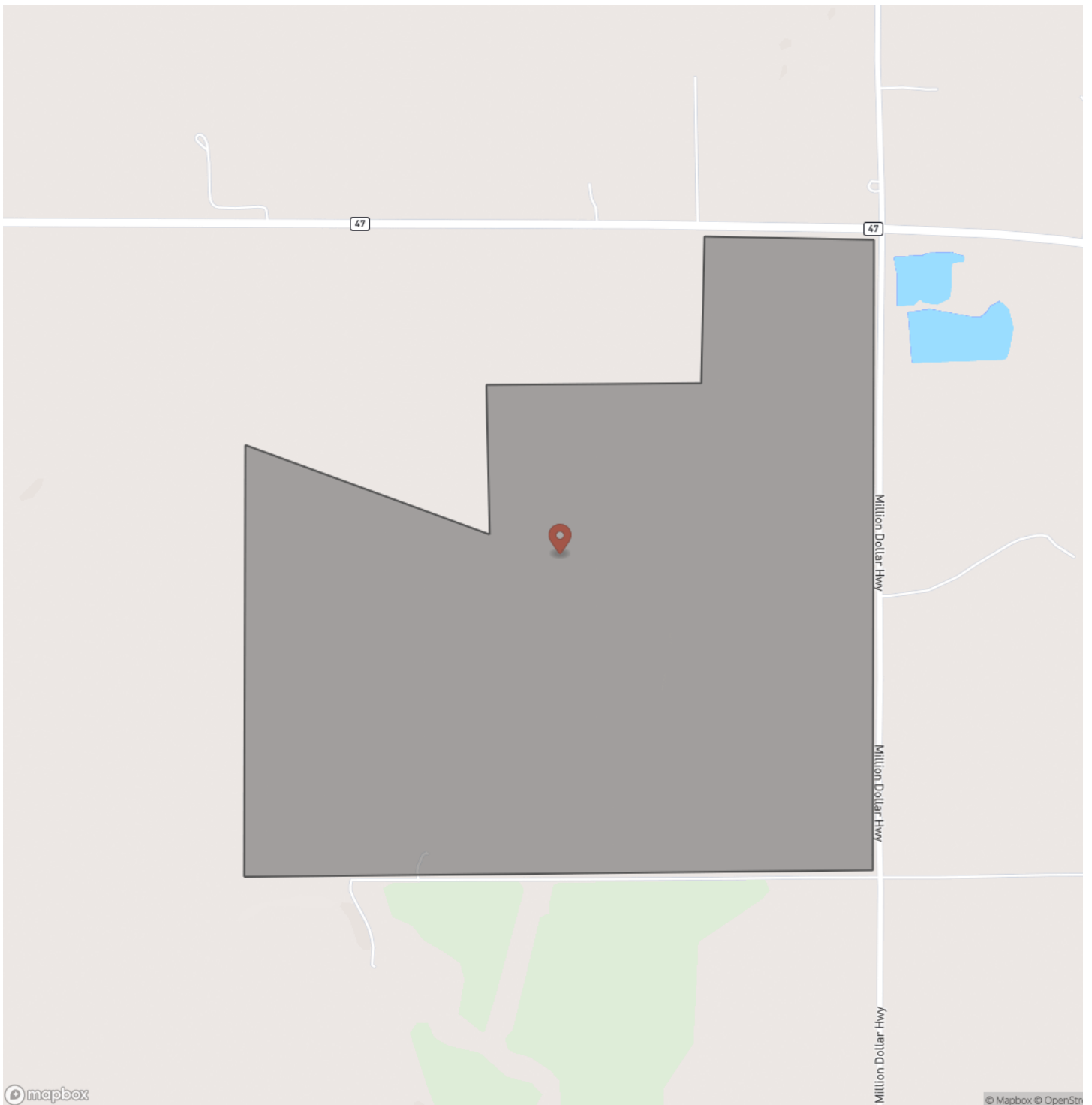


109 acres
Fredonia, KS / Wilson County




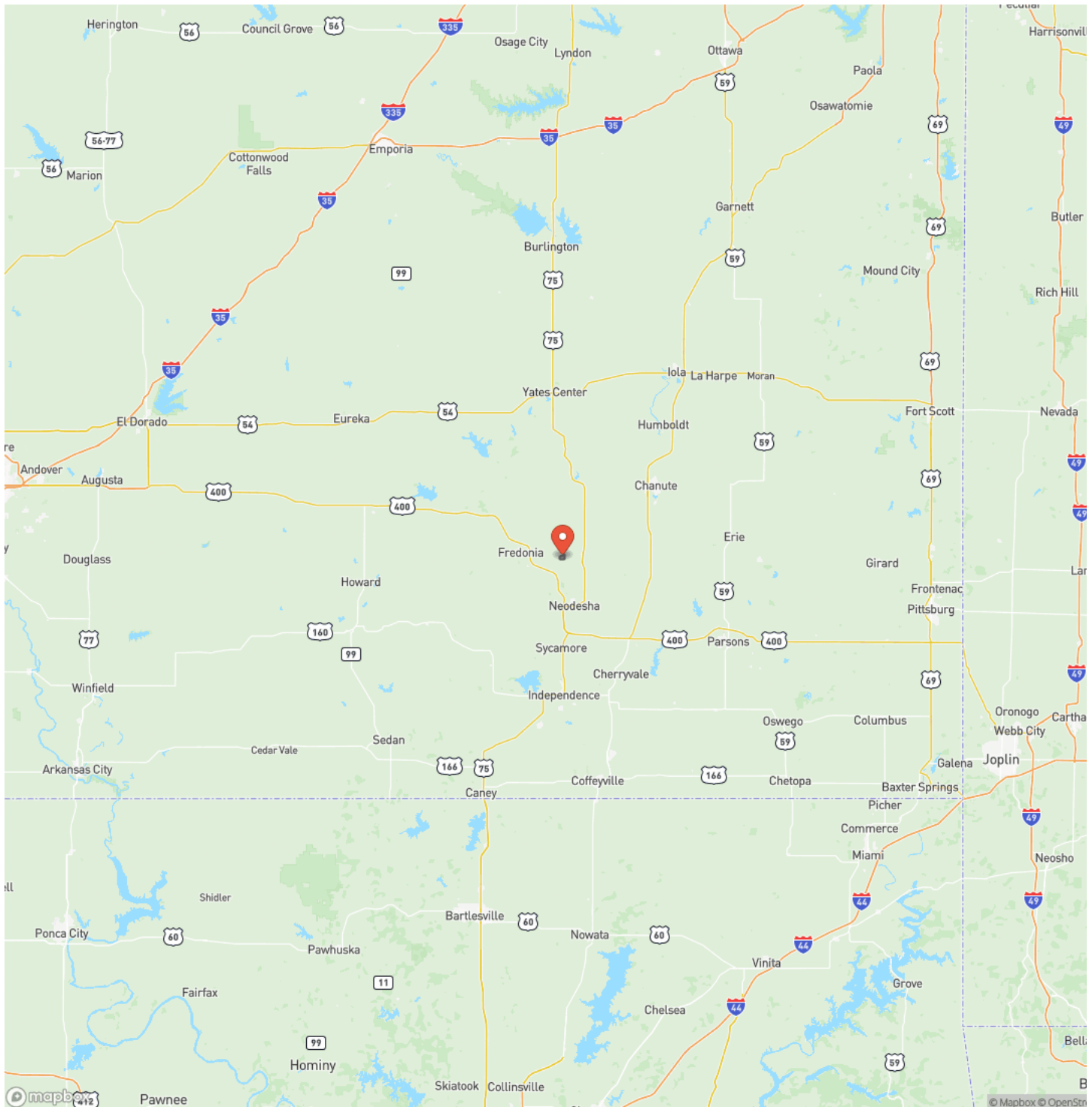
109 acres
Fredonia, KS / Wilson County

Locator Map



109 acres
Fredonia, KS / Wilson County

Locator Map



109 acres
Fredonia, KS / Wilson County

Satellite Map



109 acres
Fredonia, KS / Wilson County

LISTING REPRESENTATIVE

For more information contact:



Representative

Matt Wonser

Mobile

(620) 330-7282

Office

(620) 577-4487

Email

mwonser@l2realtyinc.com


Address

4045B CR 3900

City / State / Zip

Independence, KS 67301

NOTES



MORE INFO ONLINE:

l2realtyinc.com


This image shows a single sheet of white paper with horizontal ruling lines. The lines are evenly spaced and run across the width of the page. There are no margins, text, or other markings on the paper.



DISCLAIMERS

Information in this brochure is provided solely for information purposes and does not constitute an offer to sell or advertise real estate outside the states in which broker or agent licensed. The information presented has been obtained from sources deemed to be reliable, but is not guaranteed or warranted by the agent, broker, or the sellers of these properties. This offering is subject to errors, omissions, prior sale, price change, correction or withdrawal from the market without notice. All references to age, square footage, income, expenses, acreage, carrying capacity, and land classification, etc. are approximate. Prospective buyers are chargeable with and expected to conduct their own independent investigation of the information and the property and to rely only on those results. Sellers reserve the right to accept or reject any and all offers without liability to any buyer or cooperating broker.

Maps are provided for illustration purposes only, the accuracy is not warranted. Parcels on interactive maps are not adjusted to match aerial backgrounds. This information is for reference purposes only and is not a legal document. Data maps contain errors. The seller and seller's agent are making known to all potential buyers that there may be variations between the location of the existing fence lines and the legal description of the deeded property. Seller and seller's agent make no warranties with regard to the location of the fence lines in relationship to the deeded property lines, nor does the Seller make any warranties or representations with regard to the specific acreage contained within the fenced property lines. Seller is selling the property in an "as is" condition, which includes the location of the fences as they exist. Boundaries shown on the accompanying maps are approximate, based on county parcel data. The maps are not to scale. The accuracy of the maps is not guaranteed. Prospective buyers are encouraged to verify fence lines, deeded property lines and acreages using a licensed surveyor at their own expense.



L2 Realty, Inc - Land and Lifestyle Properties

4045B CR 3900

Independence, KS 67301

(620) 577-4487

l2realtyinc.com

