

1120 Stagecoach Ranch Drive
1120 Stagecoach Ranch Drive
Weatherford, TX 76085

\$755,000
3.874± Acres
Parker County



1120 Stagecoach Ranch Drive
Weatherford, TX / Parker County

SUMMARY

Address

1120 Stagecoach Ranch Drive

City, State Zip

Weatherford, TX 76085

County

Parker County

Type

Single Family, Residential Property

Latitude / Longitude

32.807394 / -97.755688

HOA (Annually)

750

Dwelling Square Feet

3042

Bedrooms / Bathrooms

5 / 3

Acreage

3.874

Price

\$755,000



1120 Stagecoach Ranch Drive
Weatherford, TX / Parker County

PROPERTY DESCRIPTION

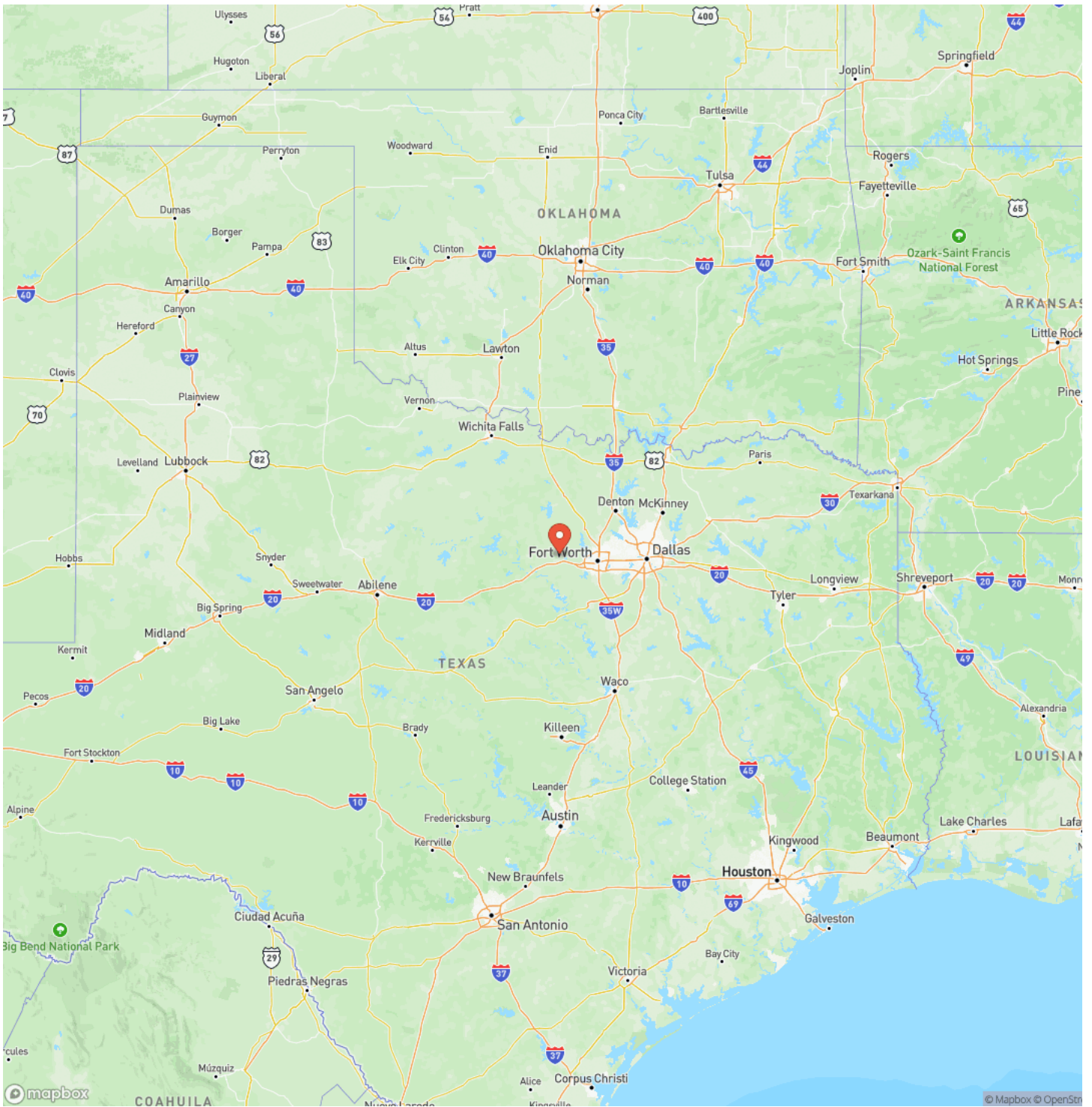
This modern farmhouse just minutes from downtown Weatherford is country living at its finest! This open concept home sits on nearly 4 acres, creating a welcoming space to entertain both indoors, or out on the back patio. The spacious great room offers an oversized island, vaulted ceilings, and beautiful views through the large windows. This 5 bed, 3 bath home offers a sanctuary master suite, complete with a standalone tub, walk-in shower, and oversized closet. Please see documents for the floor plan. This house is on a well and septic, with no city taxes. Buyer to verify all information.



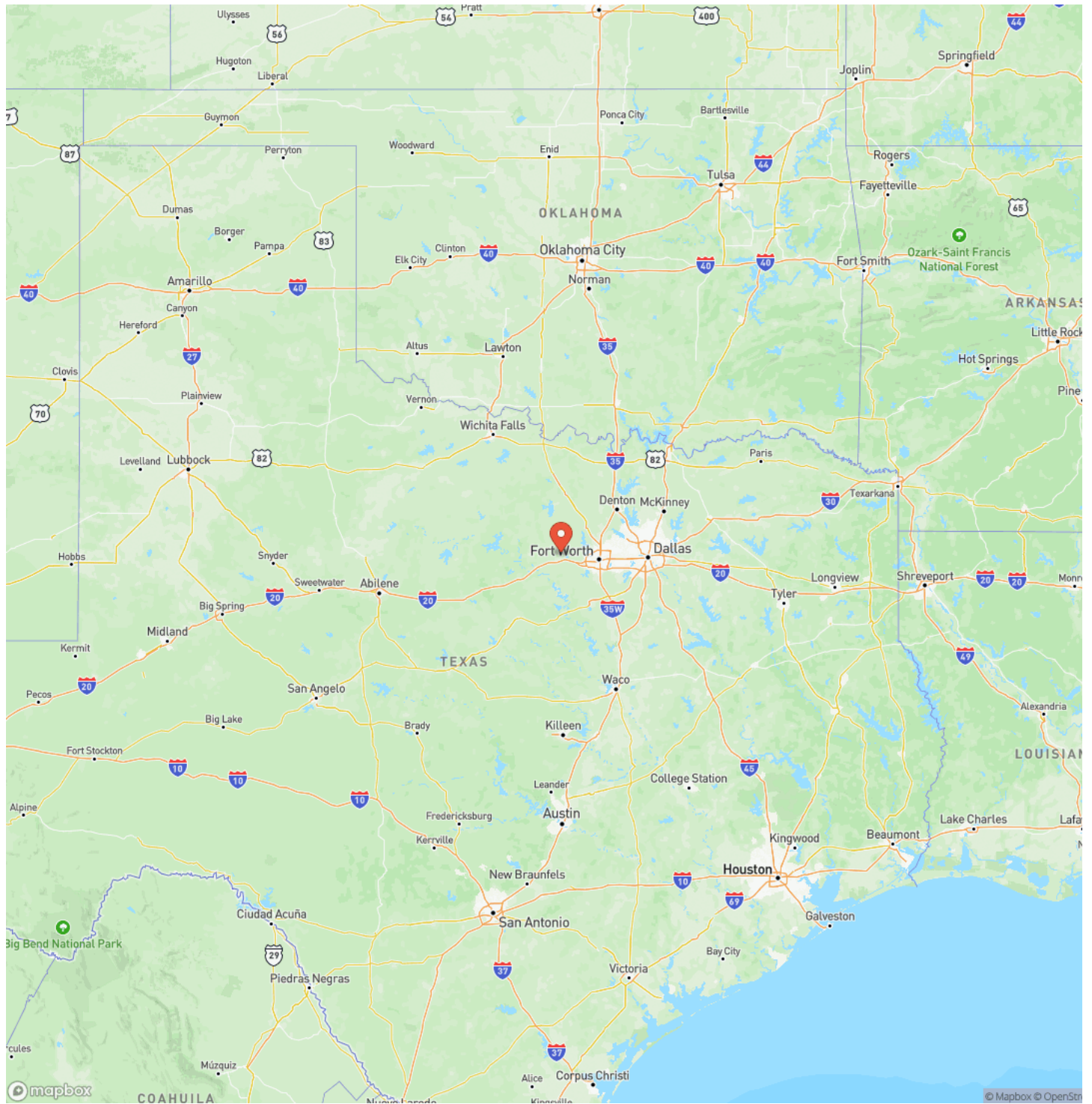
1120 Stagecoach Ranch Drive
Weatherford, TX / Parker County



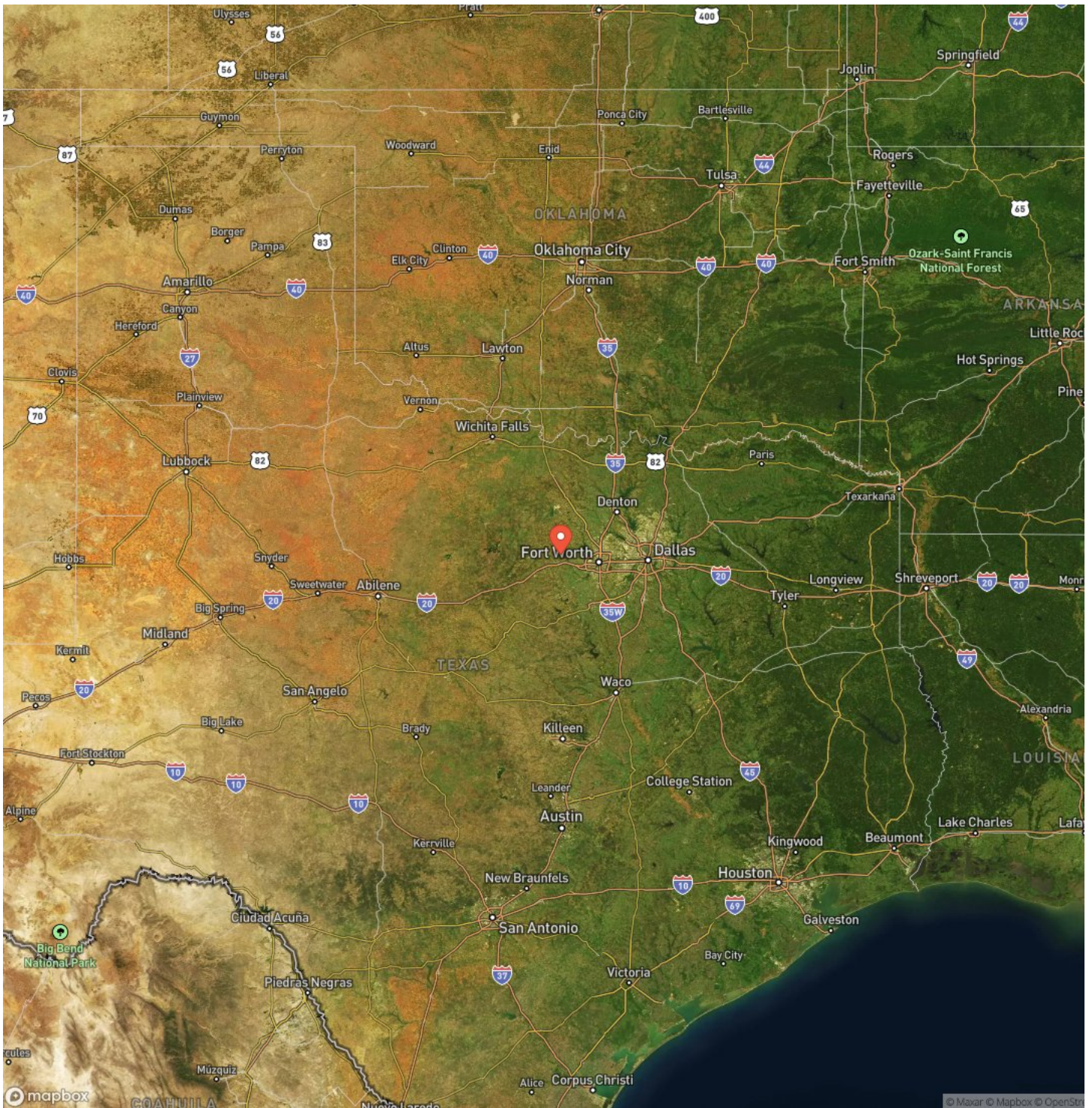
Locator Map



Locator Map



Satellite Map



DISCLAIMERS

Information in this brochure is provided solely for information purposes and does not constitute an offer to sell or advertise real estate outside the states in which broker or agent licensed. The information presented has been obtained from sources deemed to be reliable, but is not guaranteed or warranted by the agent, broker, or the sellers of these properties. This offering is subject to errors, omissions, prior sale, price change, correction or withdrawal from the market without notice. All references to age, square footage, income, expenses, acreage, carrying capacity, and land classification, etc. are approximate. Prospective buyers are chargeable with and expected to conduct their own independent investigation of the information and the property and to rely only on those results. Sellers reserve the right to accept or reject any and all offers without liability to any buyer or cooperating broker.

Maps are provided for illustration purposes only, the accuracy is not warranted. Parcels on interactive maps are not adjusted to match aerial backgrounds. This information is for reference purposes only and is not a legal document. Data maps contain errors. The seller and seller's agent are making known to all potential buyers that there may be variations between the location of the existing fence lines and the legal description of the deeded property. Seller and seller's agent make no warranties with regard to the location of the fence lines in relationship to the deeded property lines, nor does the Seller make any warranties or representations with regard to the specific acreage contained within the fenced property lines. Seller is selling the property in an "as is" condition, which includes the location of the fences as they exist. Boundaries shown on the accompanying maps are approximate, based on county parcel data. The maps are not to scale. The accuracy of the maps is not guaranteed. Prospective buyers are encouraged to verify fence lines, deeded property lines and acreages using a licensed surveyor at their own expense.



Ranch Connection LLC
5049 Edwards Ranch Rd, Fl 4
Fort Worth, TX 76109
(817) 366-3850
www.ranchconnection.com

