

Gate Boundary Fence

| 56.7 ac









SOIL CODE	SOIL DESCRIPTION	ACRES	%	CAP
SbC	Weatherford fine sandy loam, 3 to 5 percent slopes	0.1	0.19	3e
VaA	Vanoss loam, 0 to 1 percent slopes	0.9	1.55	1s
SbD	Weatherford fine sandy loam, 5 to 8 percent slopes	0.3	0.5	4e
TfB	Teller fine sandy loam, 1 to 3 percent slopes	54.1	95.46	2e
Vb	Grainola-Masham complex, 5 to 45 percent slopes	1.3	2.31	7e
TOTALS		56.7	100%	2.11

Capability Legend

Increased Limitations and Hazards

Decreased Adaptability and Freedom of Choice Users

Land, Capability

								
	1	2	3	4	5	6	7	8
'Wild Life'	•	•	•	•	•	•	•	•
Forestry	•	•	•	•	•	•	•	
Limited	•	•	•	•	•	•	•	
Moderate	•	•	•	•	•	•		
Intense	•	•	•	•	•			
Limited	•	•	•	•				
Moderate	•	•	•					
Intense	•	•						
Very Intense	•							

Grazing Cultivation

(c) climatic limitations (e) susceptibility to erosion

(s) soil limitations within the rooting zone (w) excess of water