

Boundary

|  Boundary 40.08 ac

SOIL CODE	SOIL DESCRIPTION	ACRES	%	CPI	NCCPI	CAP
TfB	Teller fine sandy loam, 1 to 3 percent slopes	11.8	29.43	0	65	2e
SbD	Weatherford fine sandy loam, 5 to 8 percent slopes	8.56	21.35	0	49	4e
Lv	Pulaski and Bunyan soils, 0 to 1 percent slopes, frequently flooded	7.37	18.38	0	44	5w
Sw3	Weatherford-Windthorst-Konsil complex, 1 to 8 percent slopes, severely eroded	6.93	17.29	0	40	6e
Gm	Elandco silt loam, 0 to 1 percent slopes, occasionally flooded	5.42	13.52	0	56	2w
TOTALS		40.08(*)	100%	-	52.17	3.67









(*) Total acres may differ in the second decimal compared to the sum of each acreage soil. This is due to a round error because we only show the acres of each soil with two decimal.

Capability Legend

Increased Limitations and Hazards

Decreased Adaptability and Freedom of Choice Users

Land, Capability

								
	1	2	3	4	5	6	7	8
'Wild Life'	•	•	•	•	•	•	•	•
Forestry	•	•	•	•	•	•	•	
Limited	•	•	•	•	•	•	•	
Moderate	•	•	•	•	•	•		
Intense	•	•	•	•	•			
Limited	•	•	•	•				
Moderate	•	•	•					
Intense	•	•						
Very Intense	•							

Grazing Cultivation

(c) climatic limitations (e) susceptibility to erosion

(s) soil limitations within the rooting zone (w) excess of water