

Boundary

|  Boundary 80.2 ac









SOIL CODE	SOIL DESCRIPTION	ACRES	%	CAP
TmA	Teller loam, 0 to 1 percent slopes	38.5	47.92	2e
MtA	Minco loam, 0 to 1 percent slopes	41.0	51.08	1
VaA	Vanoss loam, 0 to 1 percent slopes	0.8	1.0	1s
TOTALS		80.2	100%	1.48

### Capability Legend

Increased Limitations and Hazards

Decreased Adaptability and Freedom of Choice Users

Land, Capability

								
	1	2	3	4	5	6	7	8
'Wild Life'	•	•	•	•	•	•	•	•
Forestry	•	•	•	•	•	•	•	
Limited	•	•	•	•	•	•	•	
Moderate	•	•	•	•	•	•		
Intense	•	•	•	•	•			
Limited	•	•	•	•				
Moderate	•	•	•					
Intense	•	•						
Very Intense	•							

### Grazing Cultivation

(c) climatic limitations (e) susceptibility to erosion

(s) soil limitations within the rooting zone (w) excess of water