Red Gate Ranch 46
Red Gate Ranch Rd
Davis, OK 73030

$280,800
46± Acres
Murray County

LEGENDARY LAND CO.

MORE INFO ONLINE:

http://legendary.land

SUMMARY

Address
Red Gate Ranch Rd

City, State Zip
Davis, OK 73030

County
Murray County

Type
Farms, Horse Property, Ranches, Hunting Land

Latitude / Longitude
34.6037 / -97.068

Acreage
46

Price
$280,800

Property Website
https://legendary.land/property/red-gate-ranch-46/murray/oklahoma/77397/

PROPERTY DESCRIPTION

The Red Gate Ranch is a true combo property near the community of Chigley in Murray County, OK. This property carries as much weight on the hunting side as it does the grazing. Rolling native grass fields and mature hardwood timber are ideal for hunting & grazing as well as choince building sites. Both of the ponds on this property are stocked and hold water year around (3.5 acres at max capacity), as well as offer outstanding waterfowl hunting.

Location:

*Oklahoma City - 73 miles
*DFW - 131 miles
*Davis, OK - 14 miles
*Sulphur, OK - 13 miles
*Wynewood, OK - 8

Access:
*CR Red Gate Road Rd.

Water:
*2 ponds
*Large pond is 3.5 acres at max capacity
*Seasonal Creeks

Utilities:
*Rural water & Water Well availability
*Electric Meter Availability

Climate:
*Approximately +/-38 inches of annual precipitation

Minerals:
*Surface Only

Wildlife:
*Whitetail Deer
*Wild Turkey
*Waterfowl
*Dove
*Wild Hogs

Fishing:
*Bass
*Bluegill
*Catfish

Terrain:
*Native and imprvoed grass suitable for grazing
*Hardwood draws
*Elevation ranging from 940'-1020'

Improvements:
*NA

Equipment:
*NA

If you are not already on the Legendary Land Company website, please follow the "Property Website" link.

When purchasing a property listed by Legendary Land Company, a Buyer's Broker, if applicable, must be identified on first contact and must be present at the initial showing of the property in order to participate in a real estate commission. If these conditions are not met, compensation, if any, will be at the sole discretion of Legendary Land Company.

Locator Map

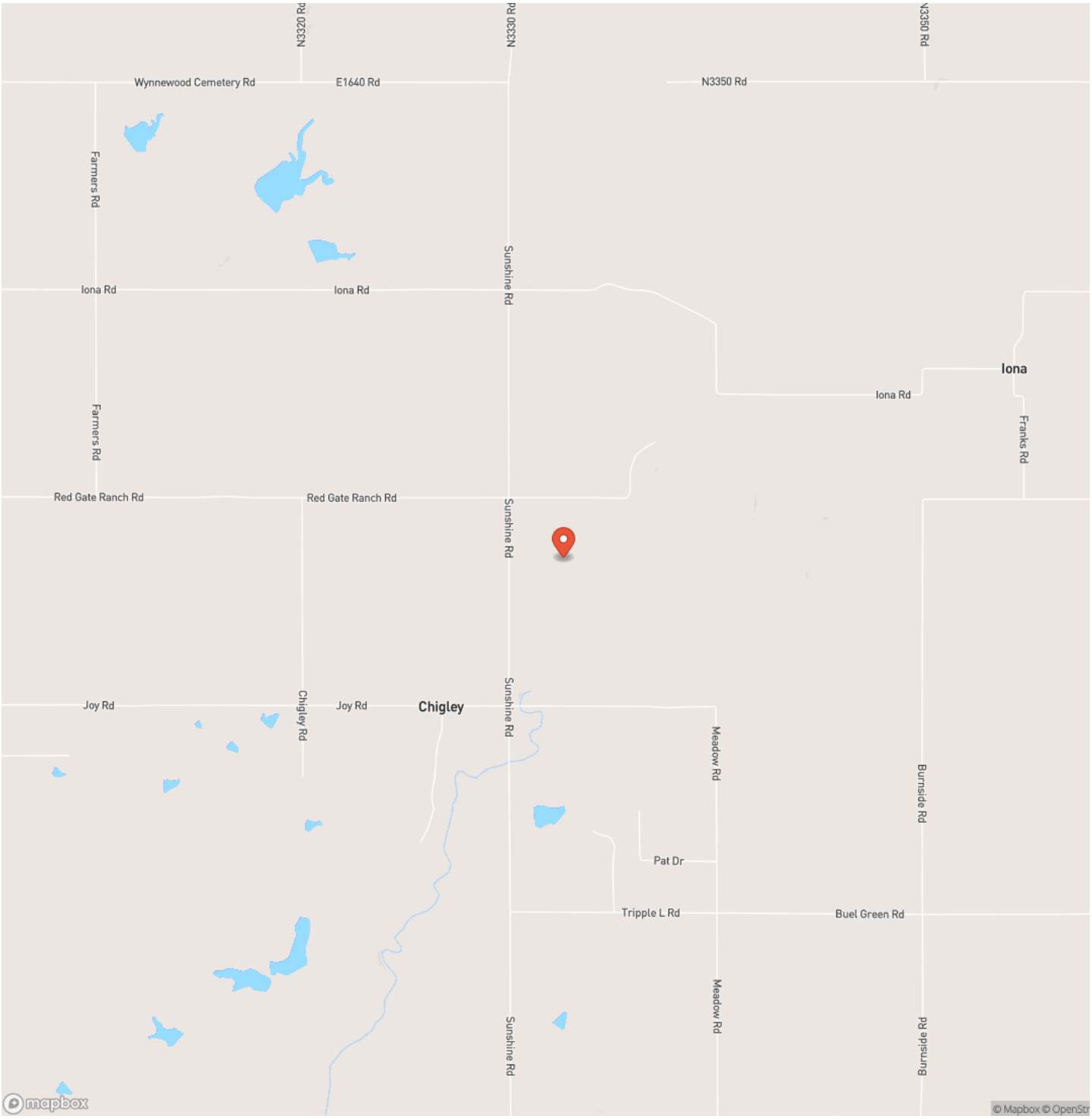
N3320 Rd
N3330 Rd
N3350 Rd
Wynnewood Cemetery Rd
E1640 Rd
N3350 Rd
Farmers Rd
Iona Rd
Iona Rd
Sunshine Rd
Iona
Iona Rd
Farmers Rd
Franks Rd
Red Gate Ranch Rd
Red Gate Ranch Rd
Sunshine Rd
Joy Rd
Chigley Rd
Joy Rd
Chigley
Sunshine Rd
Meadow Rd
Burnside Rd
Pat Dr
Tripple L Rd
Buel Green Rd
Meadow Rd
Sunshine Rd
Burnside Rd
mapbox
© Mapbox © OpenStr

Locator Map

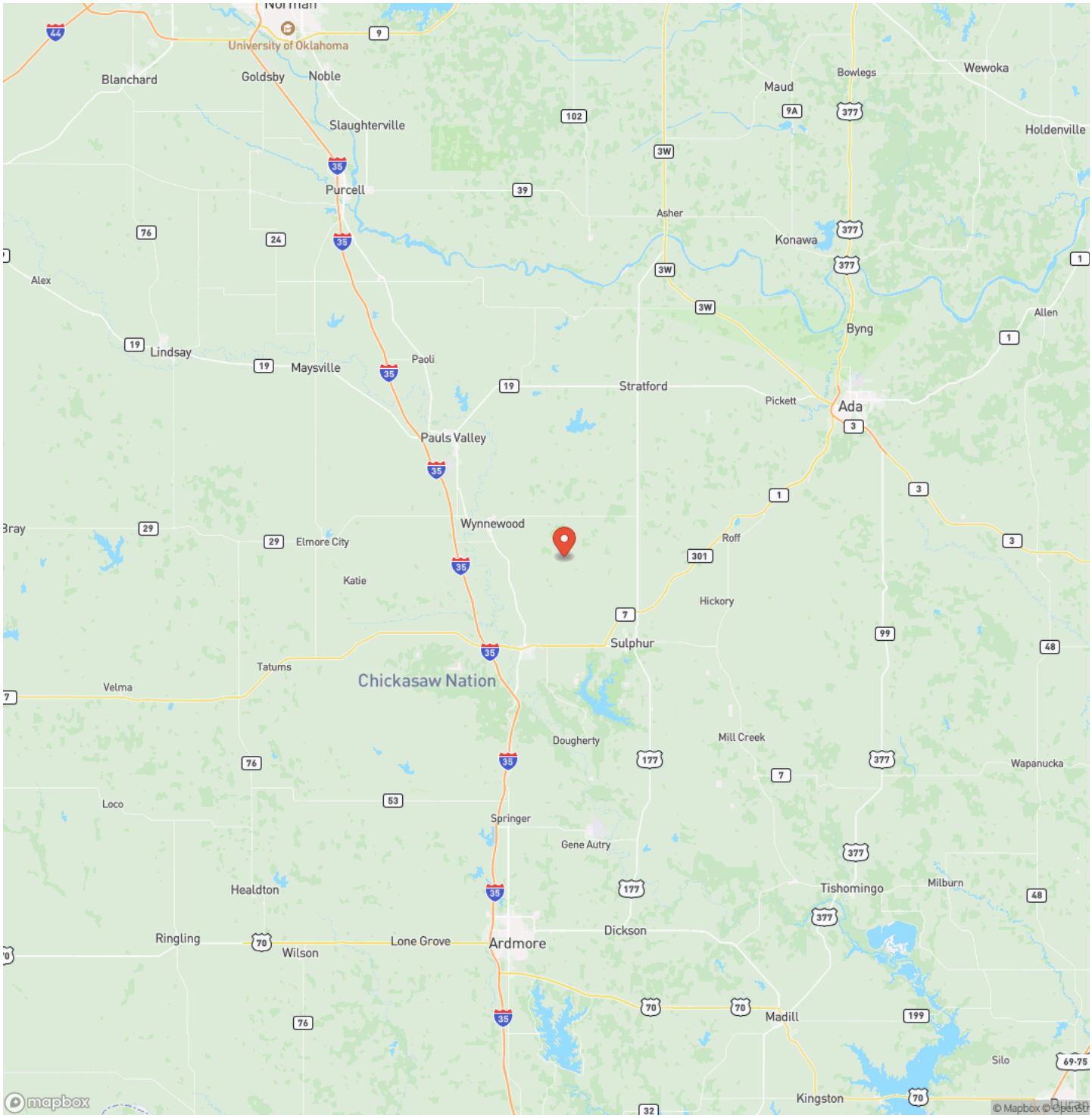
Norman
University of Oklahoma
Blanchard
Goldsby
Noble
Slaughterville
Purcell
Maud
Bowlegs
Wewoka
Holdenville
Asher
Konawa
Alex
Lindsay
Maysville
Paoli
Stratford
Pickett
Ada
Byng
Allen
Pauls Valley
Wynnewood
Elmore City
Katie
Roff
Hickory
Sulphur
Tatums
Velma
Chickasaw Nation
Dougherty
Mill Creek
Wapanucka
Loco
Springer
Gene Autry
Tishomingo
Milburn
Healdton
Ringling
Wilson
Lone Grove
Ardmore
Dickson
Madill
Silo
Kingston
mapbox
© Mapbox © OpenSt

Satellite Map

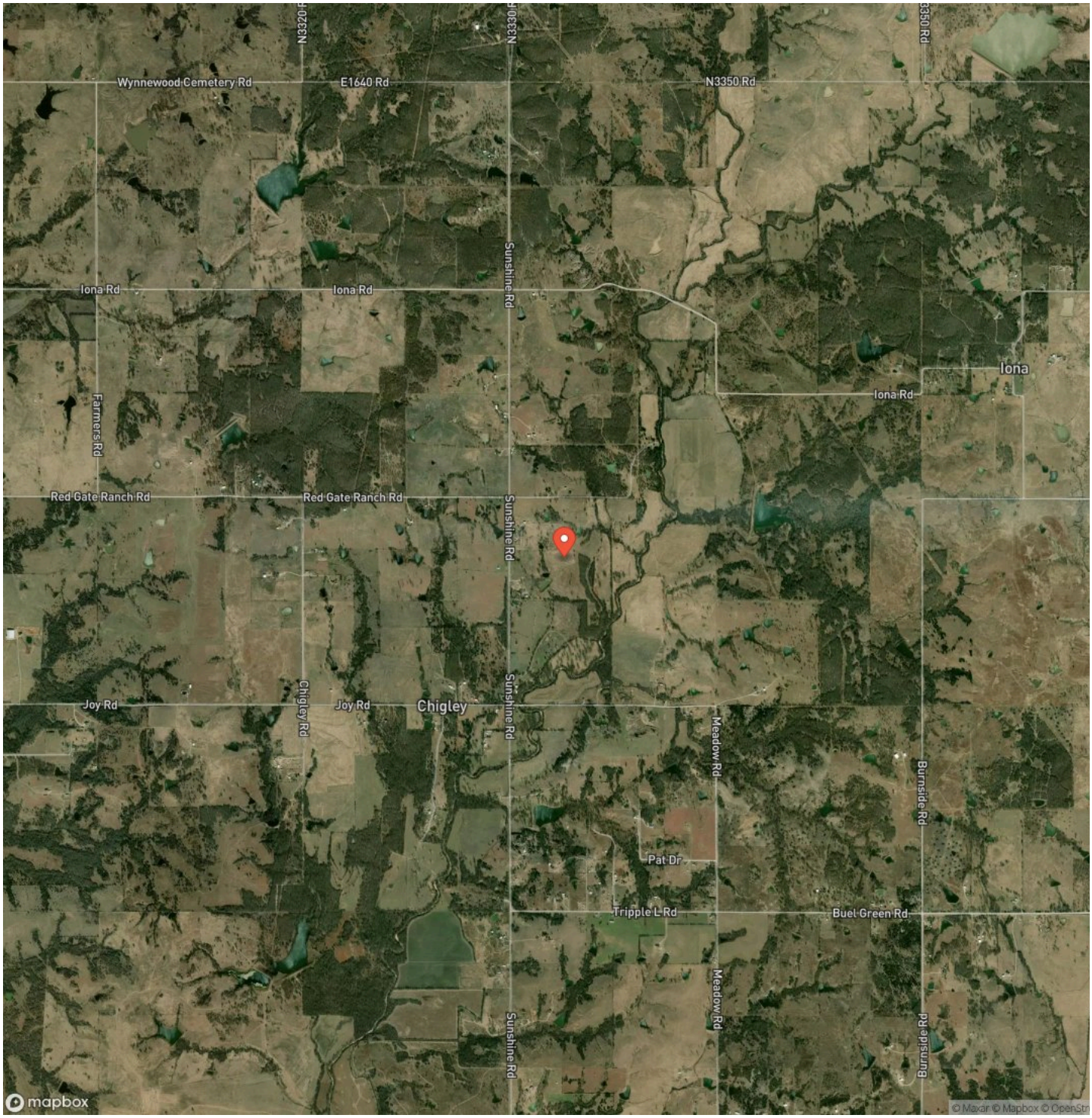

LEGENDARY LAND CO.

MORE INFO ONLINE:

http://legendary.land

LISTING REPRESENTATIVE

For more information contact:

Representative
Cody Gillham

Mobile
(580) 276-7584

Email
cody@Legendary.Land

Address
111 D St. SW

City / State / Zip
Ardmore, OK 73401

NOTES

NOTES

DISCLAIMERS

Information in this brochure is provided solely for information purposes and does not constitute an offer to sell or advertise real estate outside the states in which broker or agent licensed. The information presented has been obtained from sources deemed to be reliable, but is not guaranteed or warranted by the agent, broker, or the sellers of these properties. This offering is subject to errors, omissions, prior sale, price change, correction or withdrawal from the market without notice. All references to age, square footage, income, expenses, acreage, carrying capacity, and land classification, etc. are approximate. Prospective buyers are chargeable with and expected to conduct their own independent investigation of the information and the property and to rely only on those results. Sellers reserve the right to accept or reject any and all offers without liability to any buyer or cooperating broker.

Maps are provided for illustration purposes only, the accuracy is not warranted. Parcels on interactive maps are not adjusted to match aerial backgrounds. This information is for reference purposes only and is not a legal document. Data maps contain errors. The seller and seller's agent are making known to all potential buyers that there may be variations between the location of the existing fence lines and the legal description of the deeded property. Seller and seller's agent make no warranties with regard to the location of the fence lines in relationship to the deeded property lines, nor does the Seller make any warranties or representations with regard to the specific acreage contained within the fenced property lines. Seller is selling the property in an "as is" condition, which includes the location of the fences as they exist. Boundaries shown on the accompanying maps are approximate, based on county parcel data. The maps are not to scale. The accuracy of the maps is not guaranteed. Prospective buyers are encouraged to verify fence lines, deeded property lines and acreages using a licensed surveyor at their own expense.

Legendary Land Co
1021 Regal Rd
Yukon, OK 73099
(405) 206-0914
http://legendary.land