

202 Ranch
Quihi, TX 78861

\$3,500,000
138± Acres
Medina County



202 Ranch
Quihi, TX / Medina County

SUMMARY

City, State Zip

Quihi, TX 78861

County

Medina County

Type

Residential Property, Recreational Land, Horse Property, Farms

Latitude / Longitude

29.397646 / -99.021664

Dwelling Square Feet

8300

Bedrooms / Bathrooms

7 / 6.5

Acreage

138

Price

\$3,500,000

Property Website

<http://utopiaranchrealty.com>




PROPERTY DESCRIPTION

Fitzgerald Ranch located just a short distance from the quaint community of Quihi. This beautiful ranch is appointed with a completely renovated and updated 8300 sq. ft home with a outdoor pool and pool house. Thre ranch has a pecan orchard with inground seprate irrigation to each tree. Multiple 100 year old Oak Trees scattered throughout with 4 lakes plmbd to a water well to maintain water levels. The pasture is Knee high in Costal Bermuda to afford the Horse or Cattle Lover the perfect setting. If your ready to escape the Hustle and Bustle of the Big City Life, and escape to a Luxury Lifestyle providing a easy comute to San Antonio, you surely want to see this Ranch. Call for your personal viewing.

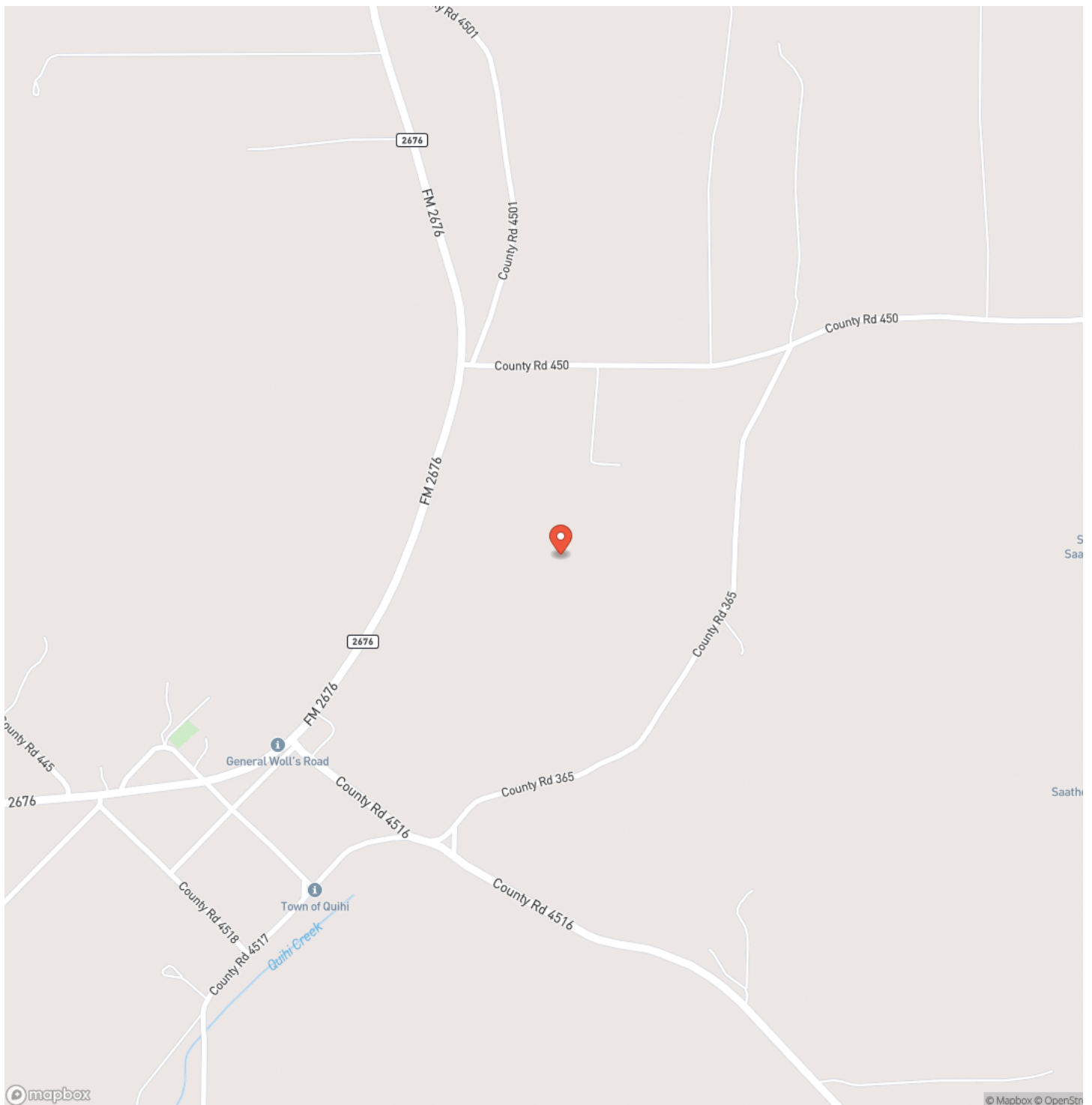
OWNER FINANCING!

John A. Hutto-Broker

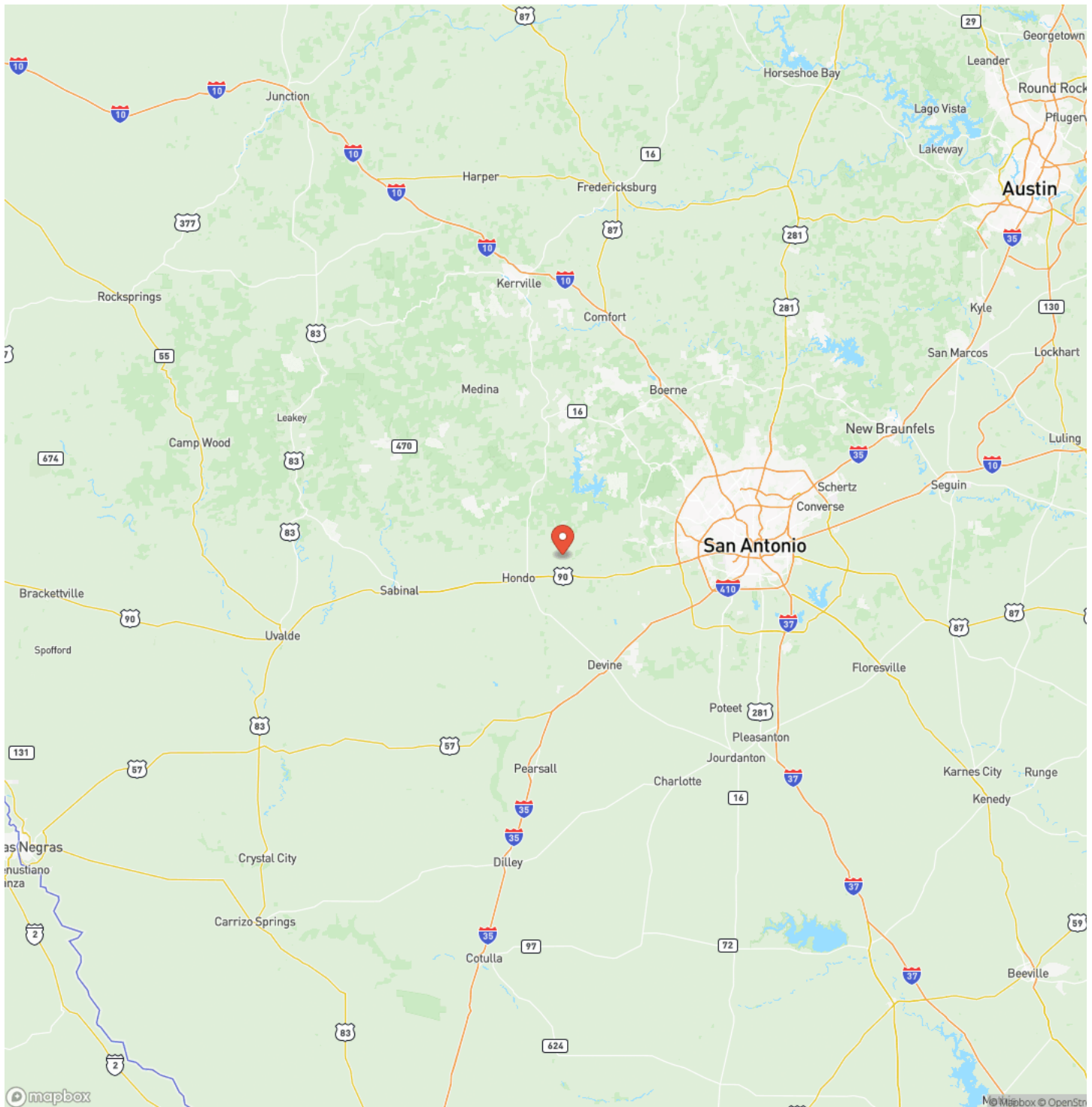
[830-486-5888](tel:830-486-5888)



Locator Map



Locator Map



MORE INFO ONLINE:

utopiaranchrealty.com

Satellite Map



202 Ranch
Quihi, TX / Medina County

LISTING REPRESENTATIVE

For more information contact:



Representative

John Hutto

Mobile

(830) 486-5888

Office

(830) 486-5888

Email

johnahutto@gmail.com

Address

190 C.R. 512

City / State / Zip

D'Hanis, TX 78850

NOTES

This image shows a blank sheet of white paper with horizontal ruling lines. The lines are evenly spaced and extend across the width of the page. There are no margins, text, or other markings on the paper.

This image shows a single sheet of white paper with horizontal blue ruling lines. The lines are evenly spaced and run across the width of the page. There are no margins, text, or other markings on the paper.

DISCLAIMERS

Information in this brochure is provided solely for information purposes and does not constitute an offer to sell or advertise real estate outside the states in which broker or agent licensed. The information presented has been obtained from sources deemed to be reliable, but is not guaranteed or warranted by the agent, broker, or the sellers of these properties. This offering is subject to errors, omissions, prior sale, price change, correction or withdrawal from the market without notice. All references to age, square footage, income, expenses, acreage, carrying capacity, and land classification, etc. are approximate. Prospective buyers are chargeable with and expected to conduct their own independent investigation of the information and the property and to rely only on those results. Sellers reserve the right to accept or reject any and all offers without liability to any buyer or cooperating broker.

Maps are provided for illustration purposes only, the accuracy is not warranted. Parcels on interactive maps are not adjusted to match aerial backgrounds. This information is for reference purposes only and is not a legal document. Data maps contain errors. The seller and seller's agent are making known to all potential buyers that there may be variations between the location of the existing fence lines and the legal description of the deeded property. Seller and seller's agent make no warranties with regard to the location of the fence lines in relationship to the deeded property lines, nor does the Seller make any warranties or representations with regard to the specific acreage contained within the fenced property lines. Seller is selling the property in an "as is" condition, which includes the location of the fences as they exist. Boundaries shown on the accompanying maps are approximate, based on county parcel data. The maps are not to scale. The accuracy of the maps is not guaranteed. Prospective buyers are encouraged to verify fence lines, deeded property lines and acreages using a licensed surveyor at their own expense.

Utopia Ranch Realty
190 C.R. 512
D'Hanis, TX 78850
(830) 486-5888
utopiaranchrealty.com
