

Commercial building in Erie
107 W 3rd ST
Erie, KS 66733

\$38,000
0.001± Acres
Neosho County



Commercial building in Erie
Erie, KS / Neosho County

SUMMARY

Address

107 W 3rd ST

City, State Zip

Erie, KS 66733

County

Neosho County

Type

Commercial

Latitude / Longitude

37.566131 / -95.244023

Taxes (Annually)

2000

Bedrooms / Bathrooms

-- / 1.5

Acreage

0.001

Price

\$38,000

Property Website

<https://redcedarland.com/detail/commercial-building-in-erie-neosho-kansas/44172/>



Commercial building in Erie Erie, KS / Neosho County

PROPERTY DESCRIPTION

Commercial building that is ready for business!

Location: 107 W 3rd St. Erie, KS 66733

Legal Description: ERIE ORIGINAL (ERIE CITY) , W 60' LT 1 & W 60' OF N 10' LT 24 BLK 15

Est. Property Taxes: \$2000/year

Property Description:

Previously a dental office, this 1131 SF space includes 3 patient rooms with plumbing, waiting area, kitchen/lab, office, 1.5 bath and much more! This building includes specialized rooms that can be adapted to various medical disciplines, from general practitioners to specialists.

Not in the medical field? No problem. With plumbing already in each room, it is set up perfectly for a salon or many other specialties. The options are endless with this space.

Situated just off Main Street, in the heart of Erie's business district. Right across the street from a new daycare currently being built. Don't miss this opportunity to own a commercial building in a growing community!

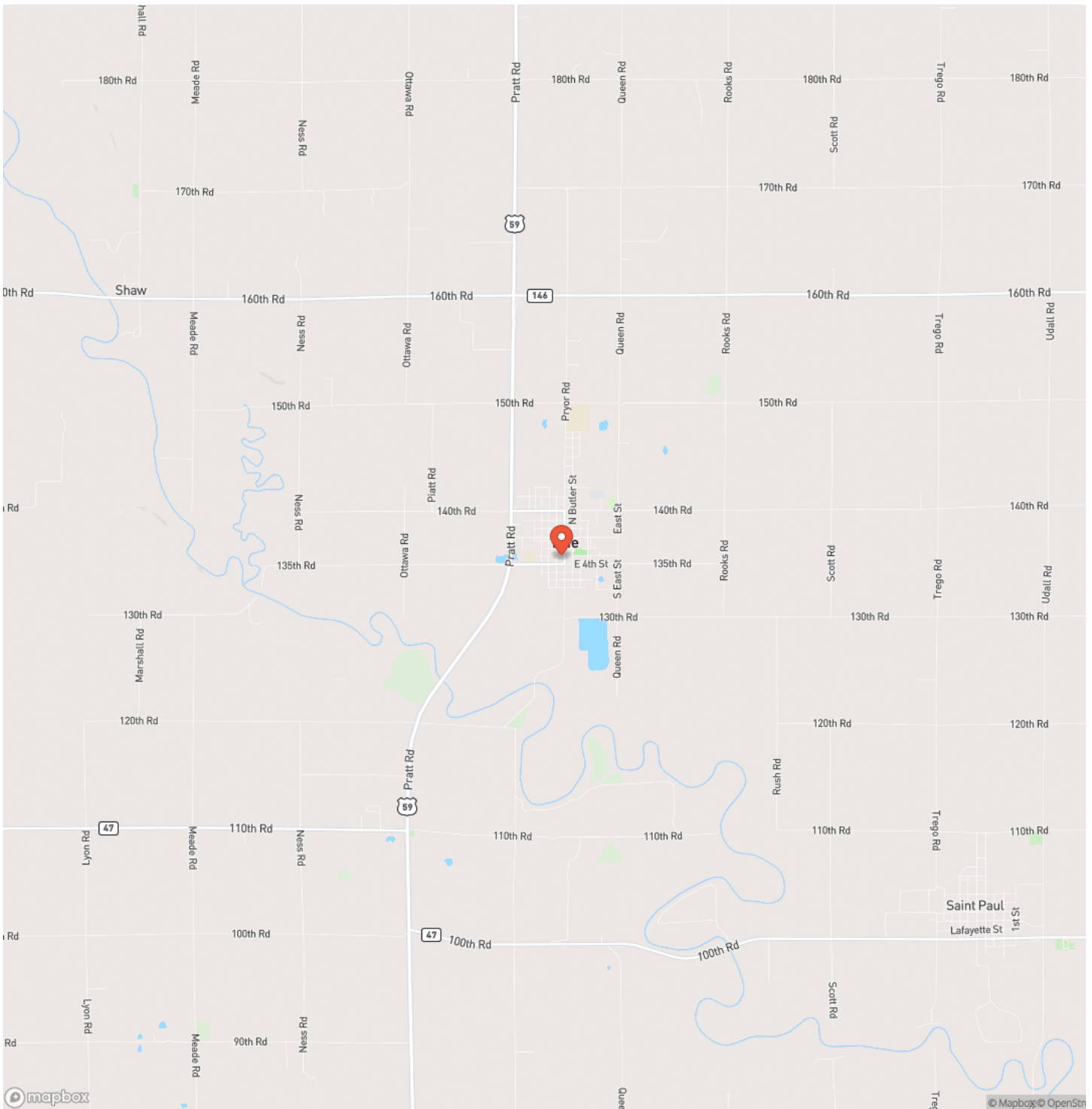
For more details or to schedule a private showing, contact Kyleigh Moore at [620-305-9224](tel:620-305-9224).



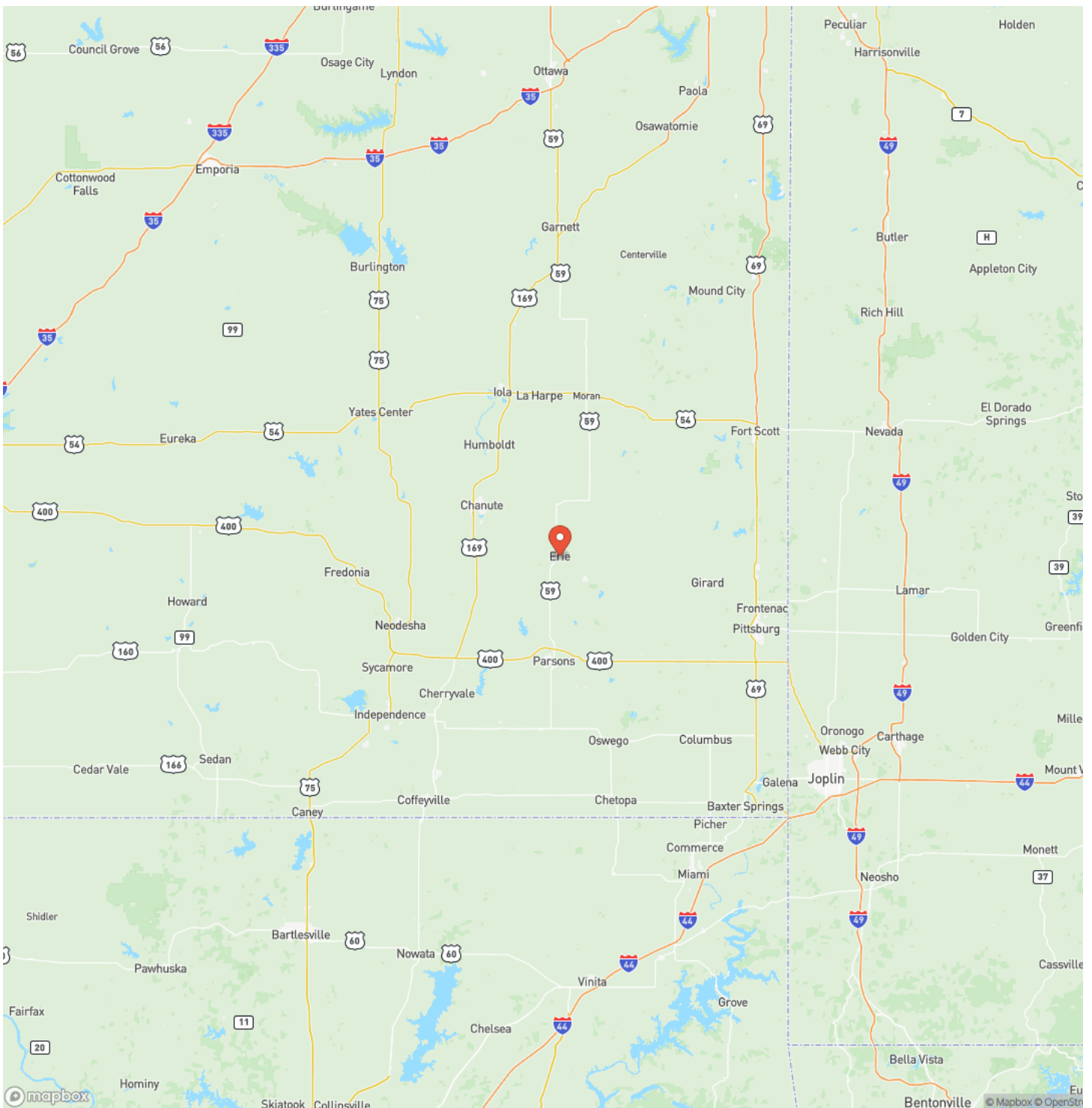
Commercial building in Erie
Erie, KS / Neosho County



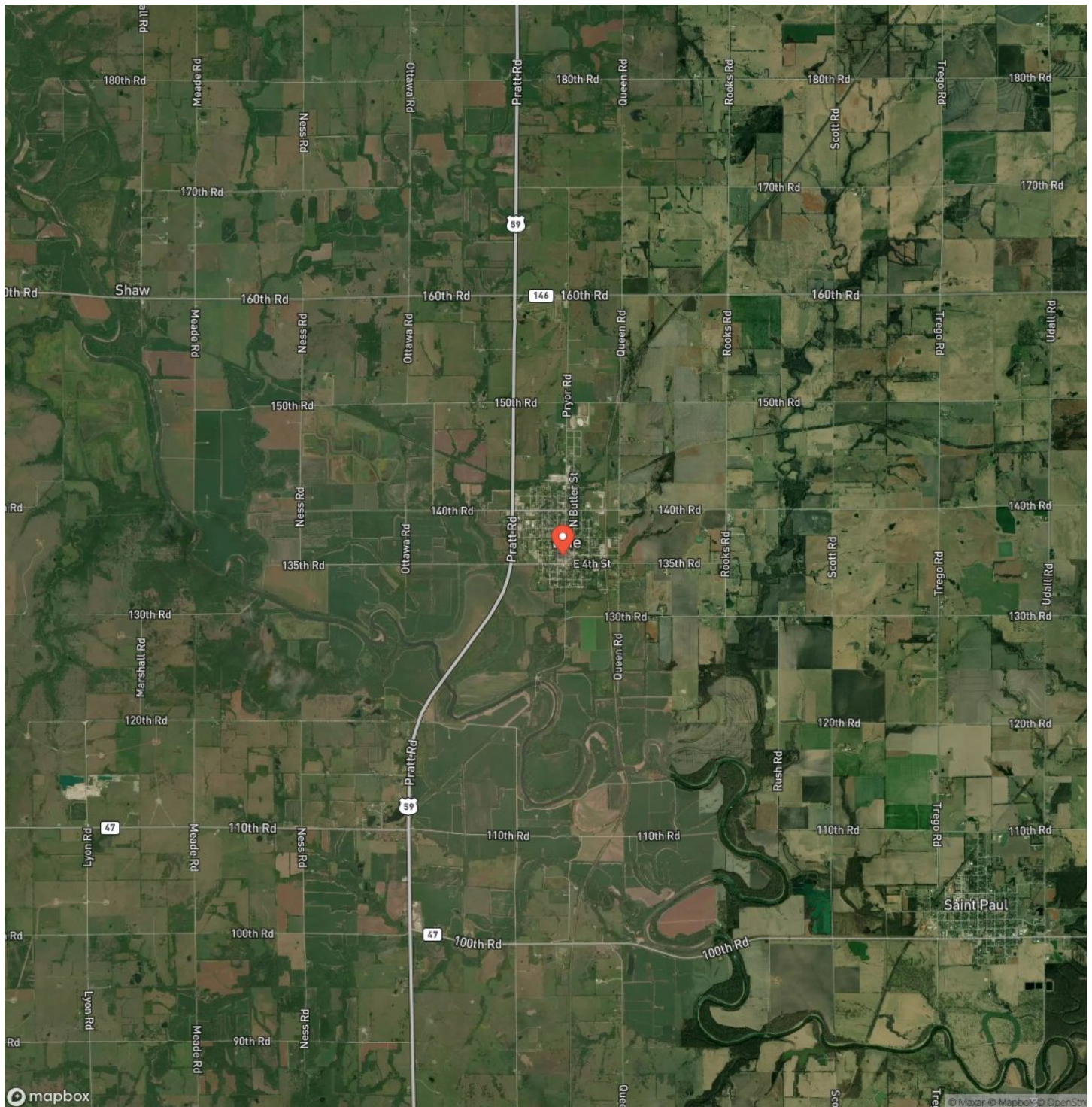
Locator Map



Locator Map



Satellite Map



Commercial building in Erie

Erie, KS / Neosho County

LISTING REPRESENTATIVE

For more information contact:



Representative

Kyleigh Moore

Mobile

(620) 305-9224

Email

kyleigh@redcedarland.com

Address

City / State / Zip

Erie, KS 66733

NOTES



MORE INFO ONLINE:

redcedarland.com

This image shows a single sheet of white paper with horizontal blue ruling lines. The lines are evenly spaced and run across the width of the page. There are no margins, text, or other markings on the paper.



DISCLAIMERS

Information in this brochure is provided solely for information purposes and does not constitute an offer to sell or advertise real estate outside the states in which broker or agent licensed. The information presented has been obtained from sources deemed to be reliable, but is not guaranteed or warranted by the agent, broker, or the sellers of these properties. This offering is subject to errors, omissions, prior sale, price change, correction or withdrawal from the market without notice. All references to age, square footage, income, expenses, acreage, carrying capacity, and land classification, etc. are approximate. Prospective buyers are chargeable with and expected to conduct their own independent investigation of the information and the property and to rely only on those results. Sellers reserve the right to accept or reject any and all offers without liability to any buyer or cooperating broker.

Maps are provided for illustration purposes only, the accuracy is not warranted. Parcels on interactive maps are not adjusted to match aerial backgrounds. This information is for reference purposes only and is not a legal document. Data maps contain errors. The seller and seller's agent are making known to all potential buyers that there may be variations between the location of the existing fence lines and the legal description of the deeded property. Seller and seller's agent make no warranties with regard to the location of the fence lines in relationship to the deeded property lines, nor does the Seller make any warranties or representations with regard to the specific acreage contained within the fenced property lines. Seller is selling the property in an "as is" condition, which includes the location of the fences as they exist. Boundaries shown on the accompanying maps are approximate, based on county parcel data. The maps are not to scale. The accuracy of the maps is not guaranteed. Prospective buyers are encouraged to verify fence lines, deeded property lines and acreages using a licensed surveyor at their own expense.



Red Cedar Land Co.
2 NE 10th ave
, KS 67576
(620) 546-3746
redcedarland.com

