


Table top 340 acres Socorro County
Willow Springs
San Marcial, NM 87832

\$238,000
340± Acres
Socorro County



**Table top 340 acres Socorro County
San Marcial, NM / Socorro County**

SUMMARY

Address

Willow Springs

City, State Zip

San Marcial, NM 87832

County

Socorro County

Type

Recreational Land, Undeveloped Land

Latitude / Longitude

33.88171 / -106.988888

Taxes (Annually)

\$12

HOA (Annually)

\$120

Acreage

340

Price

\$238,000



Table top 340 acres Socorro County San Marcial, NM / Socorro County

PROPERTY DESCRIPTION

Table Top 340 acre parcel - Tucked away at the very end of the road in the Willow Springs Ranch area, just southwest of Socorro and north of Elephant Butte State Park, this exceptional 340-acre parcel offers a rare opportunity to own a truly remote piece of the high desert. The parcel borders Bureau of Land Management (BLM) land for virtually limitless exploration right out your back door.

If you've been searching for solitude, adventure, and New Mexico beauty, this property delivers in full.

The land itself features a diverse and captivating landscape. Rolling hills blend into rugged ridgelines, with natural draws and arroyos carving through the terrain. Elevation changes of over 540 feet provide both sweeping panoramic views and tucked-away pockets perfect for camping or building. Native vegetation includes desert grasses, cacti, and scattered brush supporting a thriving ecosystem.

For the outdoor enthusiast, this property is a playground. With direct access to bordering BLM land, your acreage effectively expands into thousands more acres of public ground-ideal for hiking, horseback riding, off-road exploration, and backcountry camping. Whether you're navigating the terrain on an ATV, setting out on foot at sunrise, or exploring hidden corners of the high desert, you'll never run out of space or adventure.

Hunters will appreciate the abundant wildlife that call this region home. The area is known for populations of mule deer, elk, and pronghorn antelope, along with predators like coyotes and bobcats. Smaller game and upland birds-including quail and dove-are also commonly found throughout the area. With water sources in the region and natural cover across the property, this land holds and attracts wildlife, making it a strong candidate for a private hunting retreat or seasonal basecamp.

Beyond the property boundaries, the surrounding region offers even more to explore. The nearby Cibola National Forest provides additional recreational opportunities, from scenic drives to deeper wilderness excursions. A short drive north brings you back into Socorro, a historic town known for its ties to mining, ranching, and science-home to New Mexico Institute of Mining and Technology. For birding enthusiasts, the famous Bosque del Apache National Wildlife Refuge offers world-class migratory bird viewing, especially during the winter months when sandhill cranes and snow geese fill the skies.

What truly sets this property apart is its seclusion. Being at the end of the road ensures minimal traffic, reduced noise, and a sense of privacy that's increasingly difficult to find. The night skies here are nothing short of spectacular, free from light pollution and perfect for stargazing. Sunrises and sunsets stretch across the horizon in vivid desert color, offering daily reminders of why people seek out places like this.

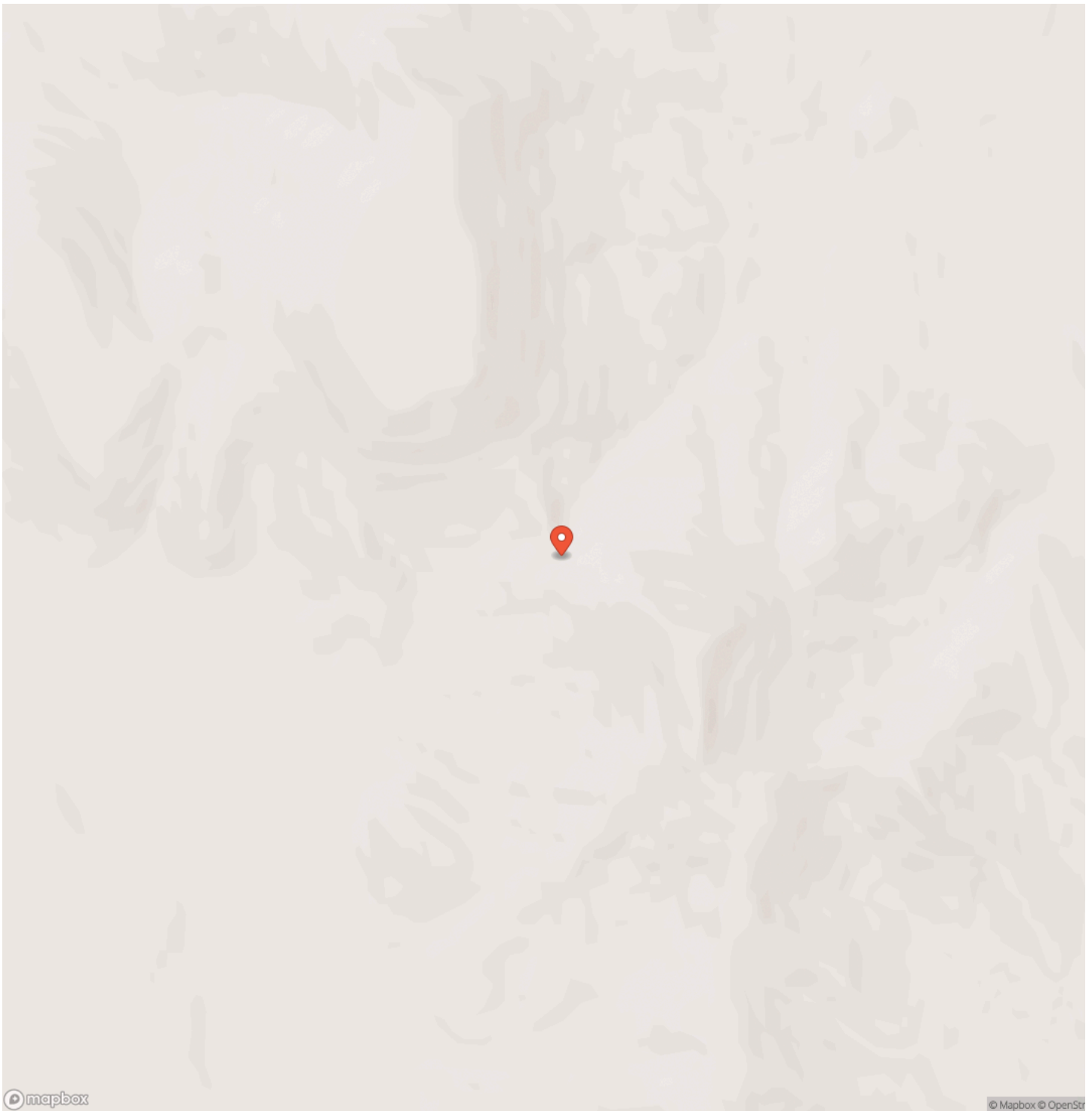
Despite its remote feel, the property remains accessible by established ranch roads, making it practical for weekend getaways or longer stays. Whether your vision is a rustic off-grid cabin, a hunting basecamp, or simply a place to unplug and reconnect with the land, this acreage offers the flexibility to bring that vision to life.

This is more than just land-it's an experience. A chance to own a piece of New Mexico where the terrain is wild, the skies are wide, and the possibilities are as open as the surrounding landscape. If your lifestyle leans toward adventure, independence, and the outdoors, this Willow Springs Ranch property is ready to meet you there.

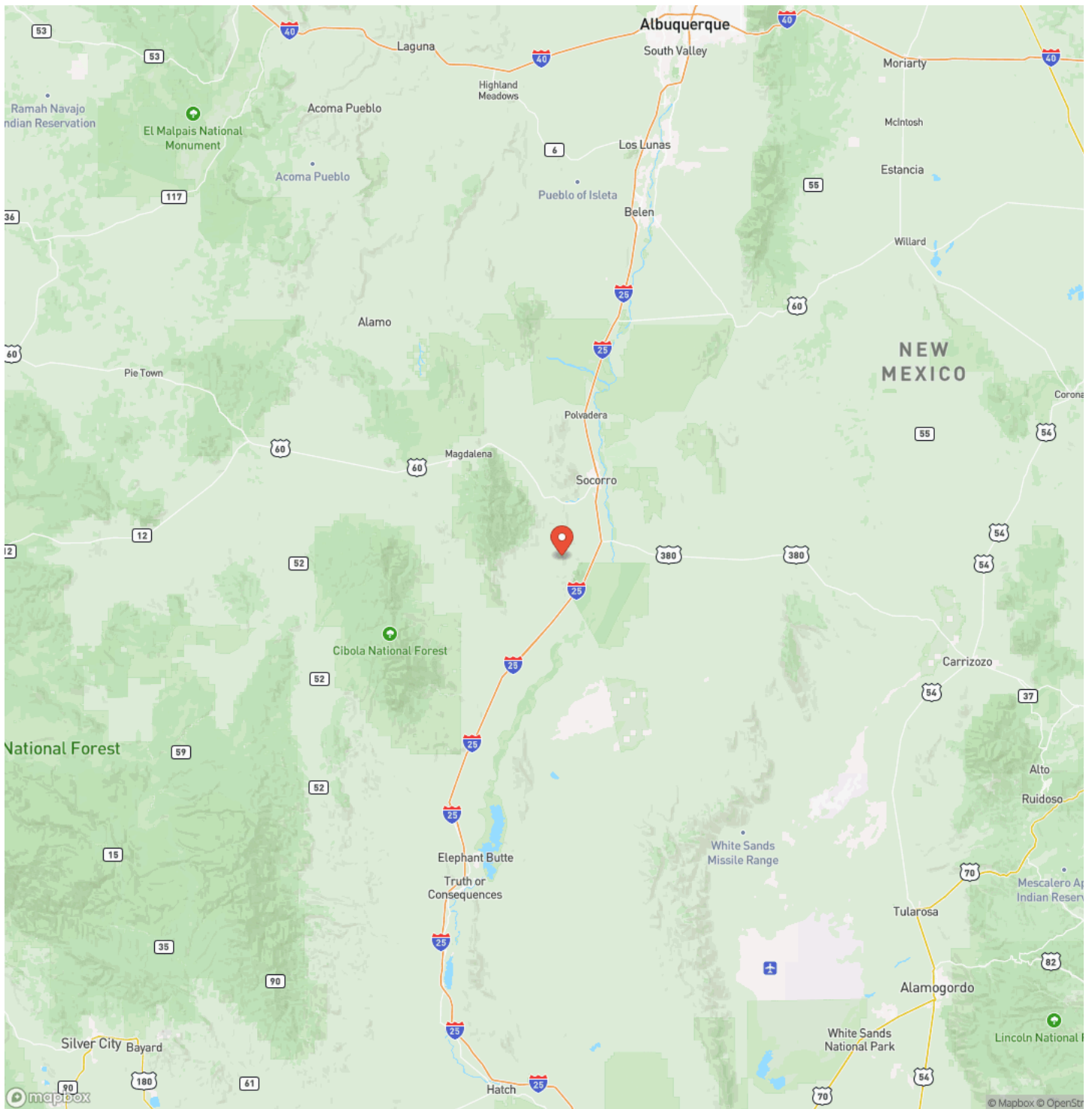
Table top 340 acres Socorro County
San Marcial, NM / Socorro County



Locator Map



Locator Map



Satellite Map



© mapbox

© Maxar © Mapbox © OpenStr

DISCLAIMERS

Information in this brochure is provided solely for information purposes and does not constitute an offer to sell or advertise real estate outside the states in which broker or agent licensed. The information presented has been obtained from sources deemed to be reliable, but is not guaranteed or warranted by the agent, broker, or the sellers of these properties. This offering is subject to errors, omissions, prior sale, price change, correction or withdrawal from the market without notice. All references to age, square footage, income, expenses, acreage, carrying capacity, and land classification, etc. are approximate. Prospective buyers are chargeable with and expected to conduct their own independent investigation of the information and the property and to rely only on those results. Sellers reserve the right to accept or reject any and all offers without liability to any buyer or cooperating broker.

Maps are provided for illustration purposes only, the accuracy is not warranted. Parcels on interactive maps are not adjusted to match aerial backgrounds. This information is for reference purposes only and is not a legal document. Data maps contain errors. The seller and seller's agent are making known to all potential buyers that there may be variations between the location of the existing fence lines and the legal description of the deeded property. Seller and seller's agent make no warranties with regard to the location of the fence lines in relationship to the deeded property lines, nor does the Seller make any warranties or representations with regard to the specific acreage contained within the fenced property lines. Seller is selling the property in an "as is" condition, which includes the location of the fences as they exist. Boundaries shown on the accompanying maps are approximate, based on county parcel data. The maps are not to scale. The accuracy of the maps is not guaranteed. Prospective buyers are encouraged to verify fence lines, deeded property lines and acreages using a licensed surveyor at their own expense.



Mossy Oak Properties Enchanted Ranch Land and Home

809 First Street Suite C

Moriarty, NM 87035

(505) 886-3463

<https://www.mossyoakproperties.com/office/mossy-oak-properties-enchanted-land/>

