


16.5 +/- Acres Clark Road
000 Clark RD
Gainesville, TX 76240

\$189,900
16.500 +/- acres
Cooke County



**16.5 +/- Acres Clark Road
Gainesville, TX / Cooke County**

SUMMARY

Address

000 Clark RD

City, State Zip

Gainesville, TX 76240

County

Cooke County

Type

Lot

Latitude / Longitude

33.550650 / -97.047105

Acreage


16.500

Price

\$189,900

Property Website

<https://northtexasrealestate.com/property/16-5-acres-clark-road-cooke-texas/8329>










PROPERTY DESCRIPTION


Beautiful heavily treed 16.5+ or -ac. with huge oak trees, a creek running through the back of the property and several amazing build sites. Mountain Springs water and electric at the road. Additional acreage available.

**16.5 +/- Acres Clark Road
Gainesville, TX / Cooke County**





Locator Maps



16.5 +/- Acres Clark Road
Gainesville, TX / Cooke County

Aerial Maps



16.5 +/- Acres Clark Road
Gainesville, TX / Cooke County

LISTING REPRESENTATIVE

For more information contact:



Representative

Pat Burns

Mobile

(940) 206-6444

Email

pburns@northtexasrealestate.com

Address

3311 I-35

City / State / Zip

Denton, TX, 76207

NOTES

This image shows a blank sheet of white paper with horizontal ruling lines. The lines are evenly spaced and run across the width of the page. There are no margins, text, or other markings on the paper.

DISCLAIMERS

Information in this brochure is provided solely for information purposes and does not constitute an offer to sell or advertise real estate outside the states in which broker or agent licensed. The information presented has been obtained from sources deemed to be reliable, but is not guaranteed or warranted by the agent, broker, or the sellers of these properties. This offering is subject to errors, omissions, prior sale, price change, correction or withdrawal from the market without notice. All references to age, square footage, income, expenses, acreage, carrying capacity, and land classification, etc. are approximate. Prospective buyers are chargeable with and expected to conduct their own independent investigation of the information and the property and to rely only on those results. Sellers reserve the right to accept or reject any and all offers without liability to any buyer or cooperating broker.

Maps are provided for illustration purposes only, the accuracy is not warranted. Parcels on interactive maps are not adjusted to match aerial backgrounds. This information is for reference purposes only and is not a legal document. Data maps contain errors. The seller and seller's agent are making known to all potential buyers that there may be variations between the location of the existing fence lines and the legal description of the deeded property. Seller and seller's agent make no warranties with regard to the location of the fence lines in relationship to the deeded property lines, nor does the Seller make any warranties or representations with regard to the specific acreage contained within the fenced property lines. Seller is selling the property in an "as is" condition, which includes the location of the fences as they exist. Boundaries shown on the accompanying maps are approximate, based on county parcel data. The maps are not to scale. The accuracy of the maps is not guaranteed. Prospective buyers are encouraged to verify fence lines, deeded property lines and acreages using a licensed surveyor at their own expense.

Newland Real Estate
3311 I 35
Denton, TX 76207
(940) 594-9882
www.northtexasrealestate.com
