





HORTENSTINE
RANCH COMPANY
EOLIAN RIDGE RANCH
144.34± ACRES, STEPHENS COUNTY, TEXAS

 PROPERTY LINE	 CROSS FENCE	 POND
 RANCH ROAD	 CREEK	

0 350 700 1,050 US Survey Feet
0 0.1 0.2 US Survey Miles

