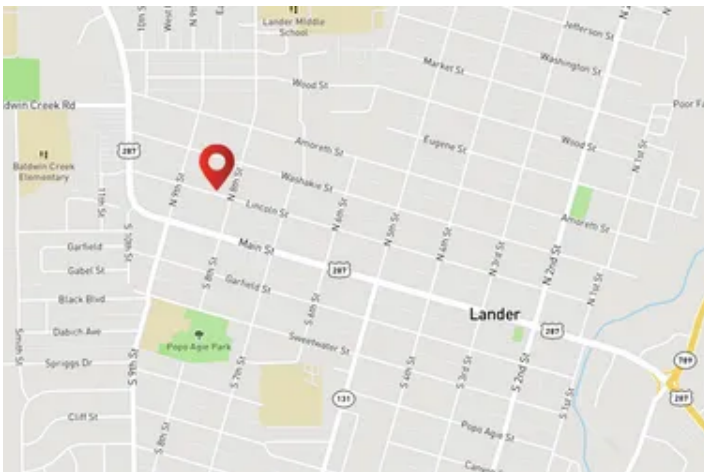


Lincoln St - .17 acre - Fremont County
830 Lincoln St
Lander, WY 82520

\$339,900
0.170± Acres
Fremont County



Lincoln St - .17 acre - Fremont County
Lander, WY / Fremont County

SUMMARY

Address

830 Lincoln St

City, State Zip

Lander, WY 82520

County

Fremont County

Type

Residential Property

Latitude / Longitude

42.836759 / -108.741364

Dwelling Square Feet

1512

Bedrooms / Bathrooms

3 / 2

Acreage

0.170

Price

\$339,900

Property Website

<https://www.mossyoakproperties.com/property/lincoln-st-17-acre-fremont-county-fremont-wyoming/67142/>



Lincoln St - .17 acre - Fremont County
Lander, WY / Fremont County

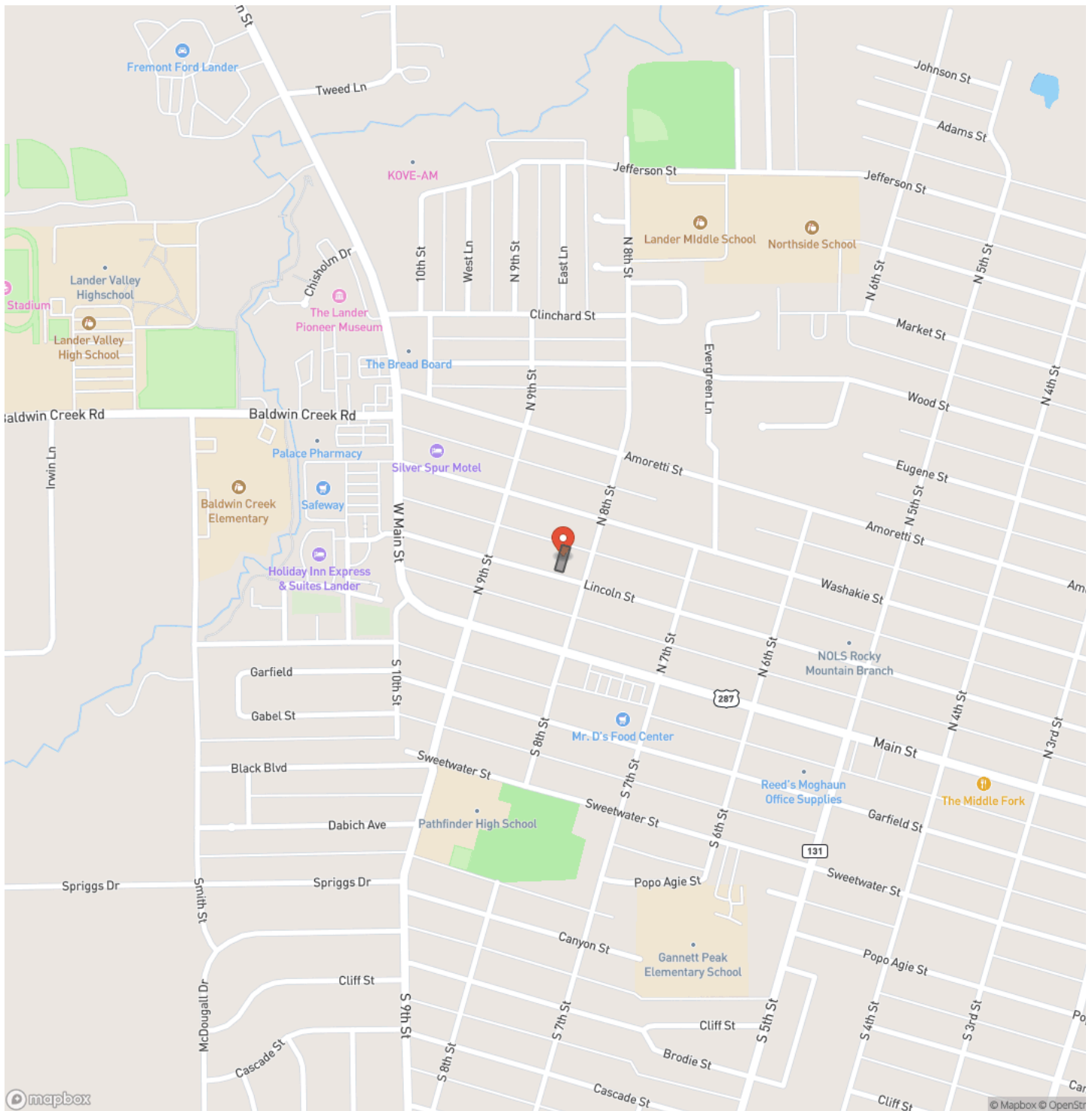
PROPERTY DESCRIPTION

Located at 830 Lincoln St in Lander, Wyoming, this three-bedroom, two-bath, 1,520 sq ft manufactured home was constructed in 2005 and offers many possibilities! Recently used as a medical office, the property is perfect for a commercial business or a new place to call home. The home has a nice floor plan and is well-kept. The en suite bath has been recently updated. Outside, most of the lot is concrete with ample parking room and additional room to build a garage or shop. City water, sewer, and gas. Walking distance to shopping and dining. Call today to schedule a tour!

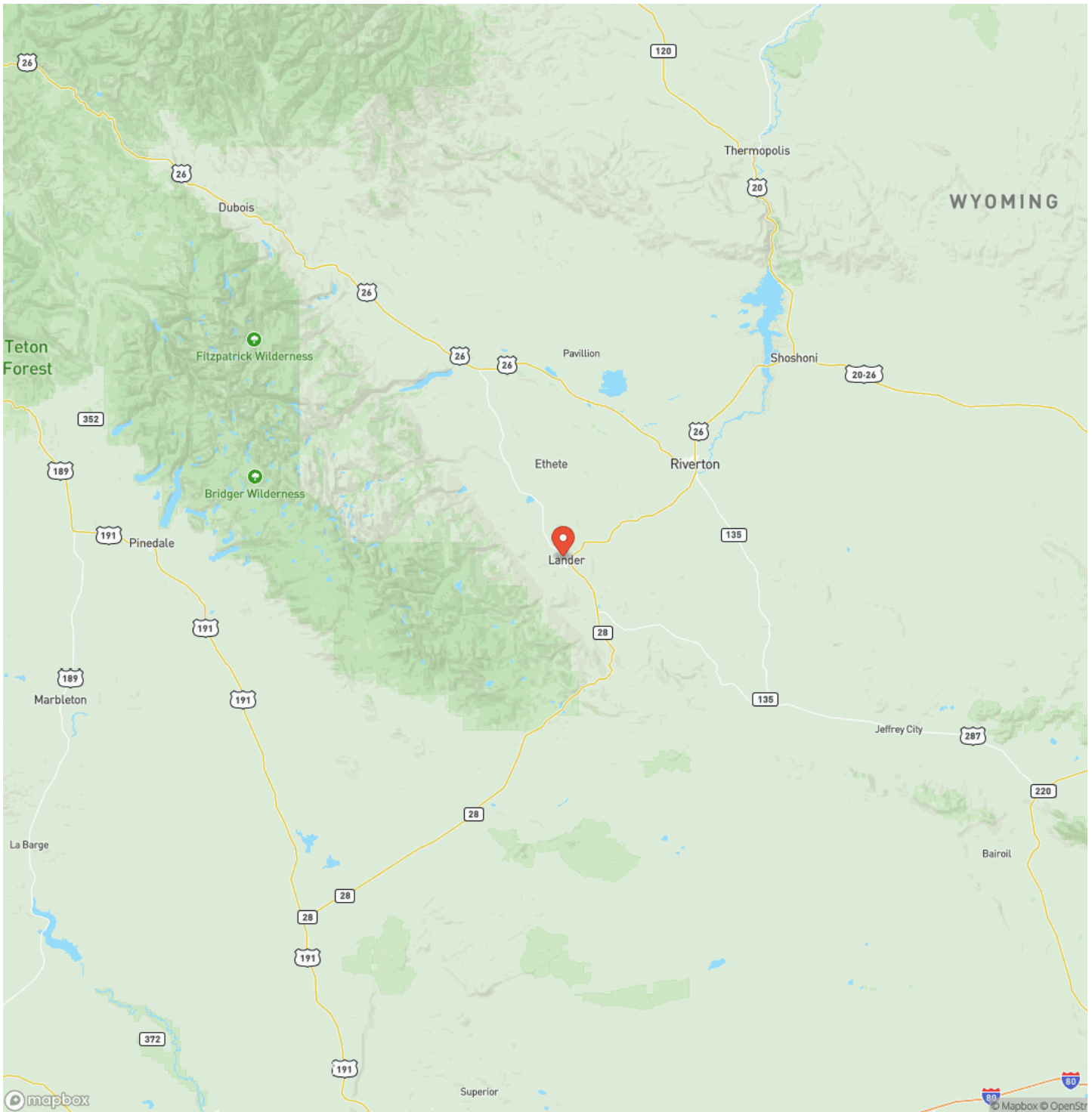
Lincoln St - .17 acre - Fremont County
Lander, WY / Fremont County



Locator Map



Locator Map



Satellite Map



Lincoln St - .17 acre - Fremont County
Lander, WY / Fremont County

LISTING REPRESENTATIVE

For more information contact:



Representative

Rick Swain

Mobile

918-527-3946

Office

(307) 306-4101

Email

rswain@mossyoakproperties.com

Address

City / State / Zip

Lander, WY 82801

NOTES

This image shows a blank sheet of white paper with horizontal ruling lines. The lines are evenly spaced and run across the width of the page. There are no margins, text, or other markings on the paper.

MORE INFO ONLINE:

www.mossoakproperties.com/land-for-sale/ohio/

This image shows a single sheet of white paper with horizontal blue ruling lines. The lines are evenly spaced and run across the width of the page. There are no margins, text, or other markings on the paper.



DISCLAIMERS

Information in this brochure is provided solely for information purposes and does not constitute an offer to sell or advertise real estate outside the states in which broker or agent licensed. The information presented has been obtained from sources deemed to be reliable, but is not guaranteed or warranted by the agent, broker, or the sellers of these properties. This offering is subject to errors, omissions, prior sale, price change, correction or withdrawal from the market without notice. All references to age, square footage, income, expenses, acreage, carrying capacity, and land classification, etc. are approximate. Prospective buyers are chargeable with and expected to conduct their own independent investigation of the information and the property and to rely only on those results. Sellers reserve the right to accept or reject any and all offers without liability to any buyer or cooperating broker.

Maps are provided for illustration purposes only, the accuracy is not warranted. Parcels on interactive maps are not adjusted to match aerial backgrounds. This information is for reference purposes only and is not a legal document. Data maps contain errors. The seller and seller's agent are making known to all potential buyers that there may be variations between the location of the existing fence lines and the legal description of the deeded property. Seller and seller's agent make no warranties with regard to the location of the fence lines in relationship to the deeded property lines, nor does the Seller make any warranties or representations with regard to the specific acreage contained within the fenced property lines. Seller is selling the property in an "as is" condition, which includes the location of the fences as they exist. Boundaries shown on the accompanying maps are approximate, based on county parcel data. The maps are not to scale. The accuracy of the maps is not guaranteed. Prospective buyers are encouraged to verify fence lines, deeded property lines and acreages using a licensed surveyor at their own expense.

Mossy Oak Properties Bauer Realty & Auctions
PO BOX 896
Pickerington, OH 43147
(614) 949-6764
www.mossyoakproperties.com/land-for-sale/ohio/

