0 Glenda Lane Perry FL
0 - Glenda Lane
Perry, FL 32348

$52,500
0.5± Acres
Taylor County







MORE INFO ONLINE:

https://mossyoakproperties.com/

SUMMARY

Address
0 - Glenda Lane

City, State Zip
Perry, FL 32348

County
Taylor County

Type
Recreational Land, Lot

Latitude / Longitude
29.839125 / -83.581674

Acreage
0.5

Price
$52,500

Property Website
www.mossyoakproperties.com







PROPERTY DESCRIPTION

Just 1 mile from the Keaton Beach boat ramp, this untouched 0.5-acre property is ready for you to make it your own piece of paradise! Whether you're looking for a place to build your permanent home, create a weekend getaway near the coast, or develop an income-producing vacation property, this lot offers plenty of possibilities. Enjoy being just minutes from the Gulf, with easy access to boating, hunting, fishing, and one of the best areas for scalloping, and everything the Keaton Beach area has to offer. Approximately 20 minutes from Steinhatchee, Florida, where you'll find a variety of shopping, dining, entertainment, and recreational opportunities. Bring your vision and make this property yours!




LOT LOCATION









Regional Map

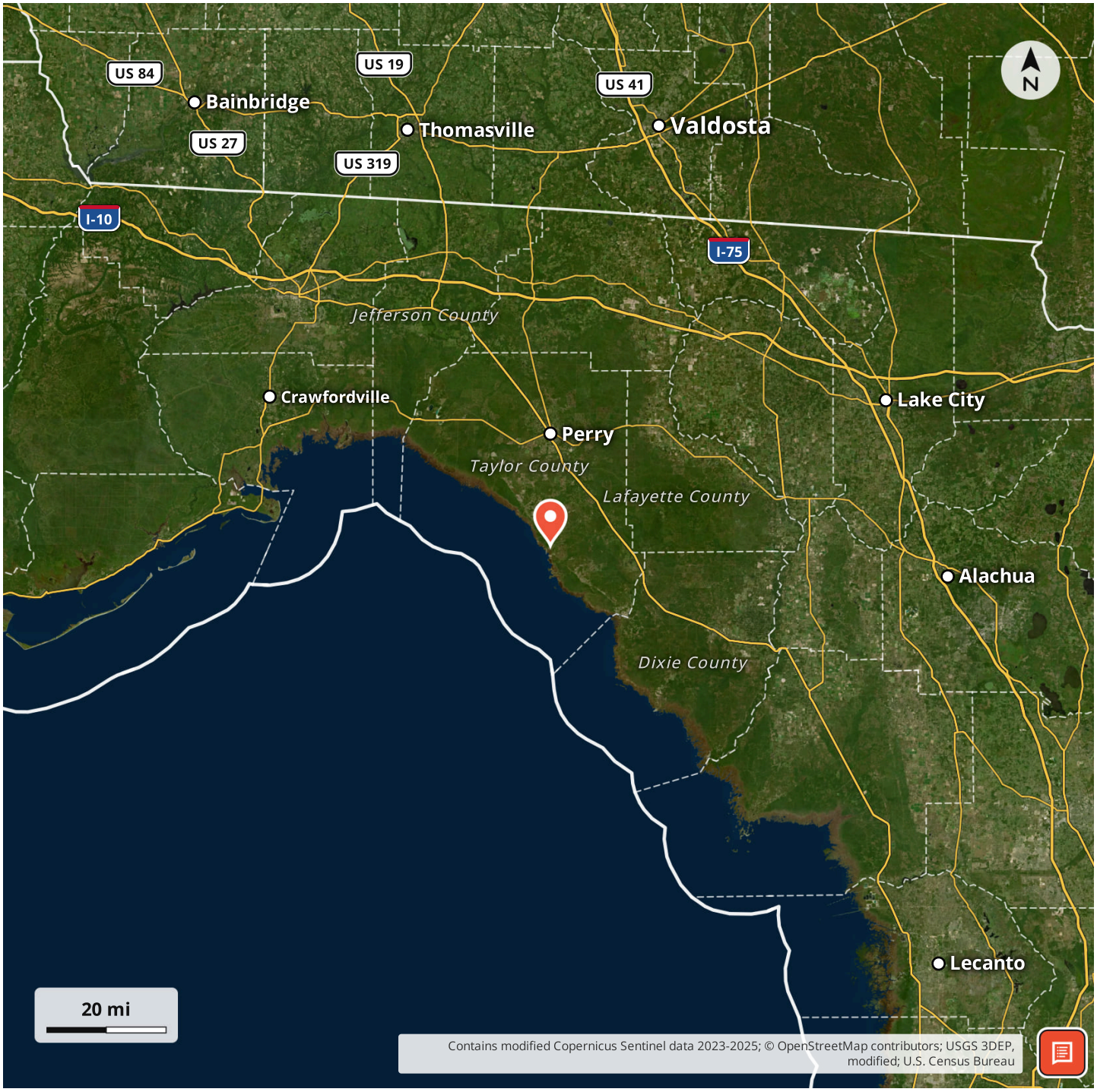

Locator Map

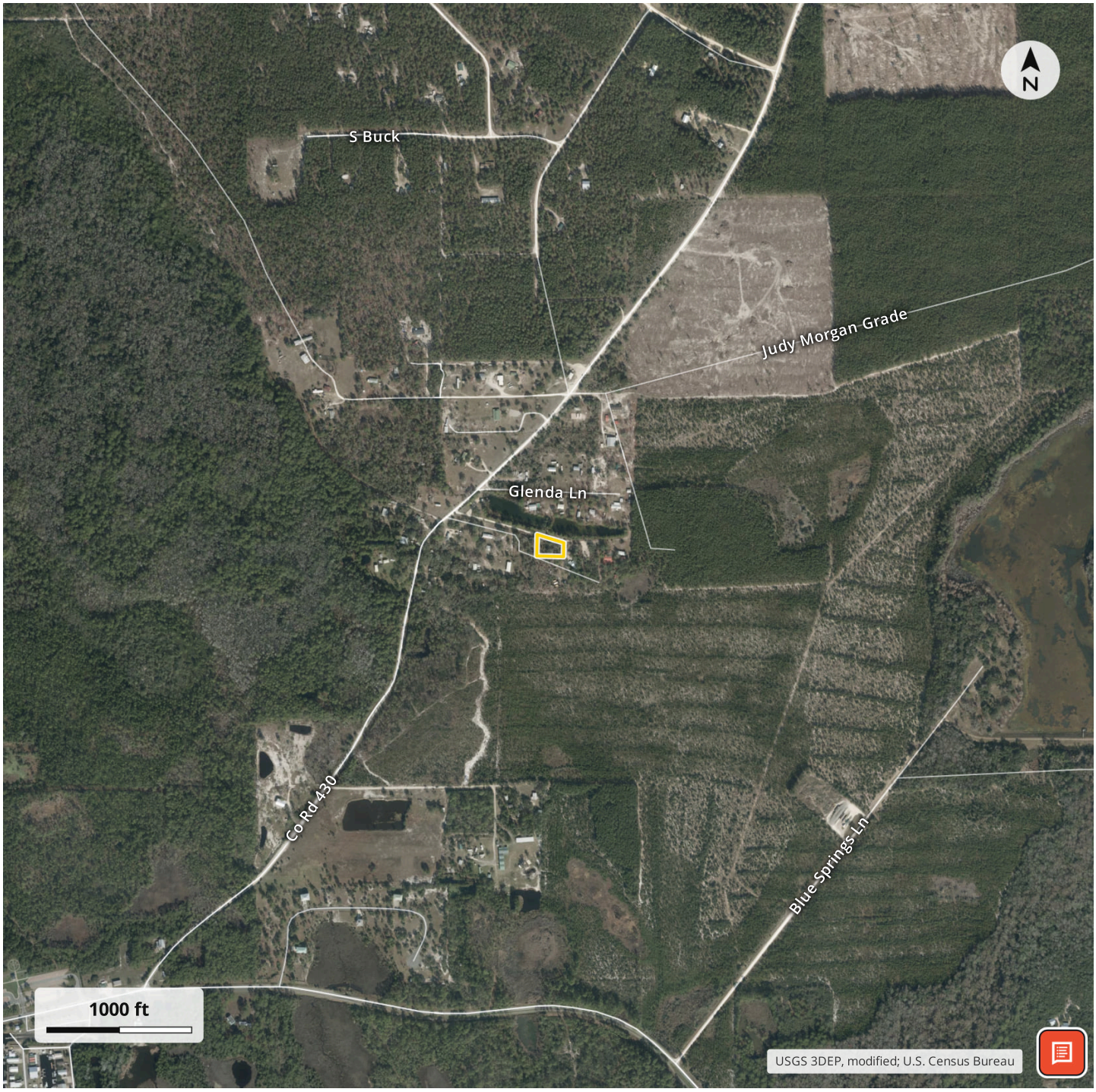
N
S Buck
Judy Morgan Grade
Glenda Ln
Co Rd 430
Blue Springs Ln
1000 ft
USGS 3DEP, modified; U.S. Census Bureau

Aerial Map

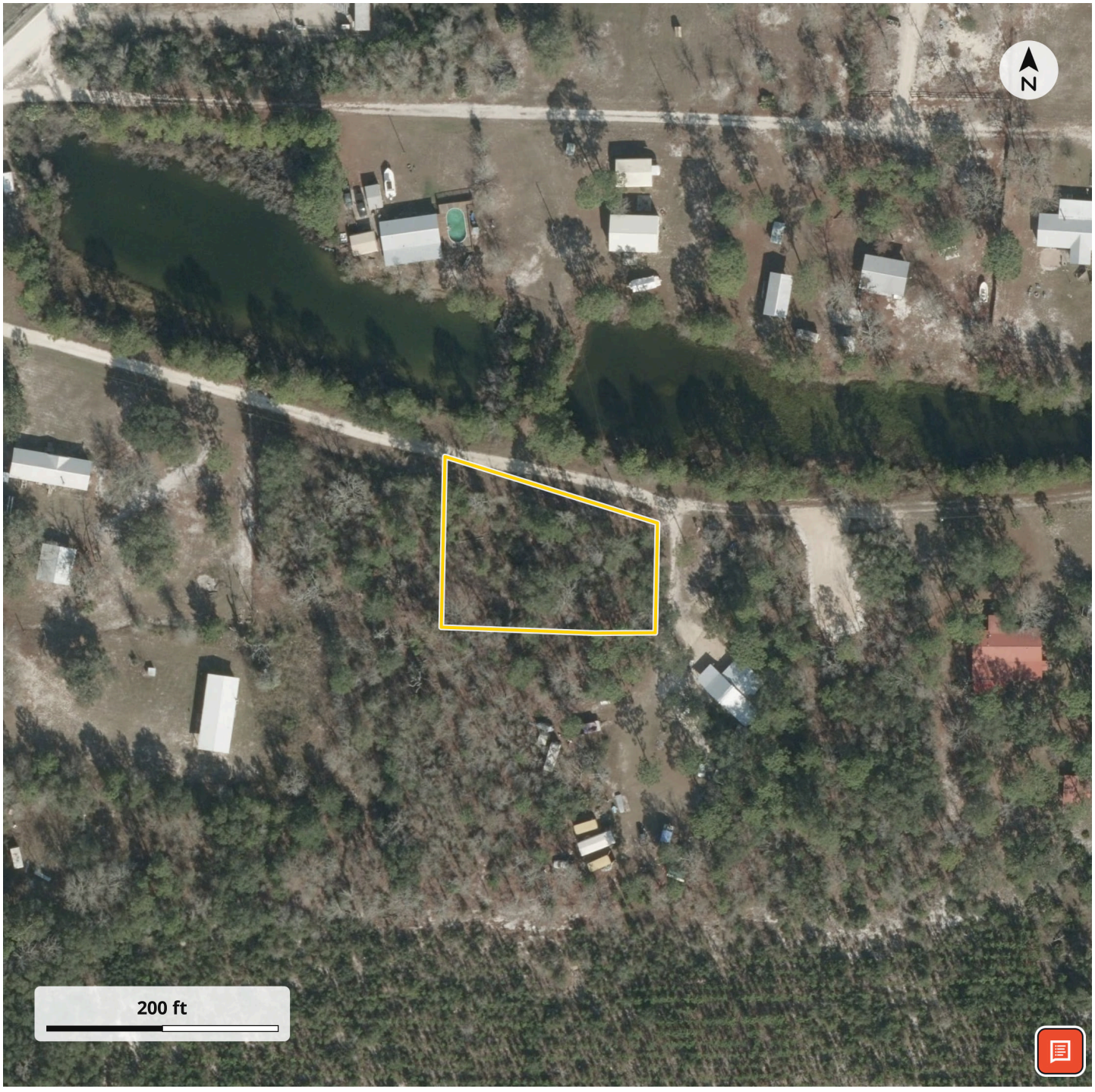

LISTING REPRESENTATIVE

For more information contact:



Representative
Jenna Granberg

Mobile
(850) 973-7380

Office
(850) 973-2200

Email
jgranberg@mossyoakproperties.com

Address
190 SW Range Ave

City / State / Zip
Madison, FL 32340

NOTES

NOTES

DISCLAIMERS

Information in this brochure is provided solely for information purposes and does not constitute an offer to sell or advertise real estate outside the states in which broker or agent licensed. The information presented has been obtained from sources deemed to be reliable, but is not guaranteed or warranted by the agent, broker, or the sellers of these properties. This offering is subject to errors, omissions, prior sale, price change, correction or withdrawal from the market without notice. All references to age, square footage, income, expenses, acreage, carrying capacity, and land classification, etc. are approximate. Prospective buyers are chargeable with and expected to conduct their own independent investigation of the information and the property and to rely only on those results. Sellers reserve the right to accept or reject any and all offers without liability to any buyer or cooperating broker.

Maps are provided for illustration purposes only, the accuracy is not warranted. Parcels on interactive maps are not adjusted to match aerial backgrounds. This information is for reference purposes only and is not a legal document. Data maps contain errors. The seller and seller's agent are making known to all potential buyers that there may be variations between the location of the existing fence lines and the legal description of the deeded property. Seller and seller's agent make no warranties with regard to the location of the fence lines in relationship to the deeded property lines, nor does the Seller make any warranties or representations with regard to the specific acreage contained within the fenced property lines. Seller is selling the property in an "as is" condition, which includes the location of the fences as they exist. Boundaries shown on the accompanying maps are approximate, based on county parcel data. The maps are not to scale. The accuracy of the maps is not guaranteed. Prospective buyers are encouraged to verify fence lines, deeded property lines and acreages using a licensed surveyor at their own expense.

Southern Land & Homes LLC
190 SW RANGE AVE
Madison, FL 32340
(850) 673-7888
https://mossyoakproperties.com/