

Red Rock Oasis 76 Acres Foard County
TBD CR 2631
Crowell, TX 79227

\$136,800
76± Acres
Foard County



MOSSY OAK PROPERTIES
OF TEXAS

MORE INFO ONLINE:

MoreofTexas.com

Red Rock Oasis 76 Acres Foard County
Crowell, TX / Foard County

SUMMARY

Address

TBD CR 2631

City, State Zip

Crowell, TX 79227

County

Foard County

Type

Hunting Land, Recreational Land, Undeveloped Land

Latitude / Longitude

33.827082 / -99.887017

Acreage

76

Price

\$136,800

Property Website

<https://moreoftexas.com/detail/red-rock-oasis-76-acres-foard-county-foard-texas/41614/>



MOSSY OAK PROPERTIES
OF TEXAS

MORE INFO ONLINE:

MoreofTexas.com

**Red Rock Oasis 76 Acres Foard County
Crowell, TX / Foard County**



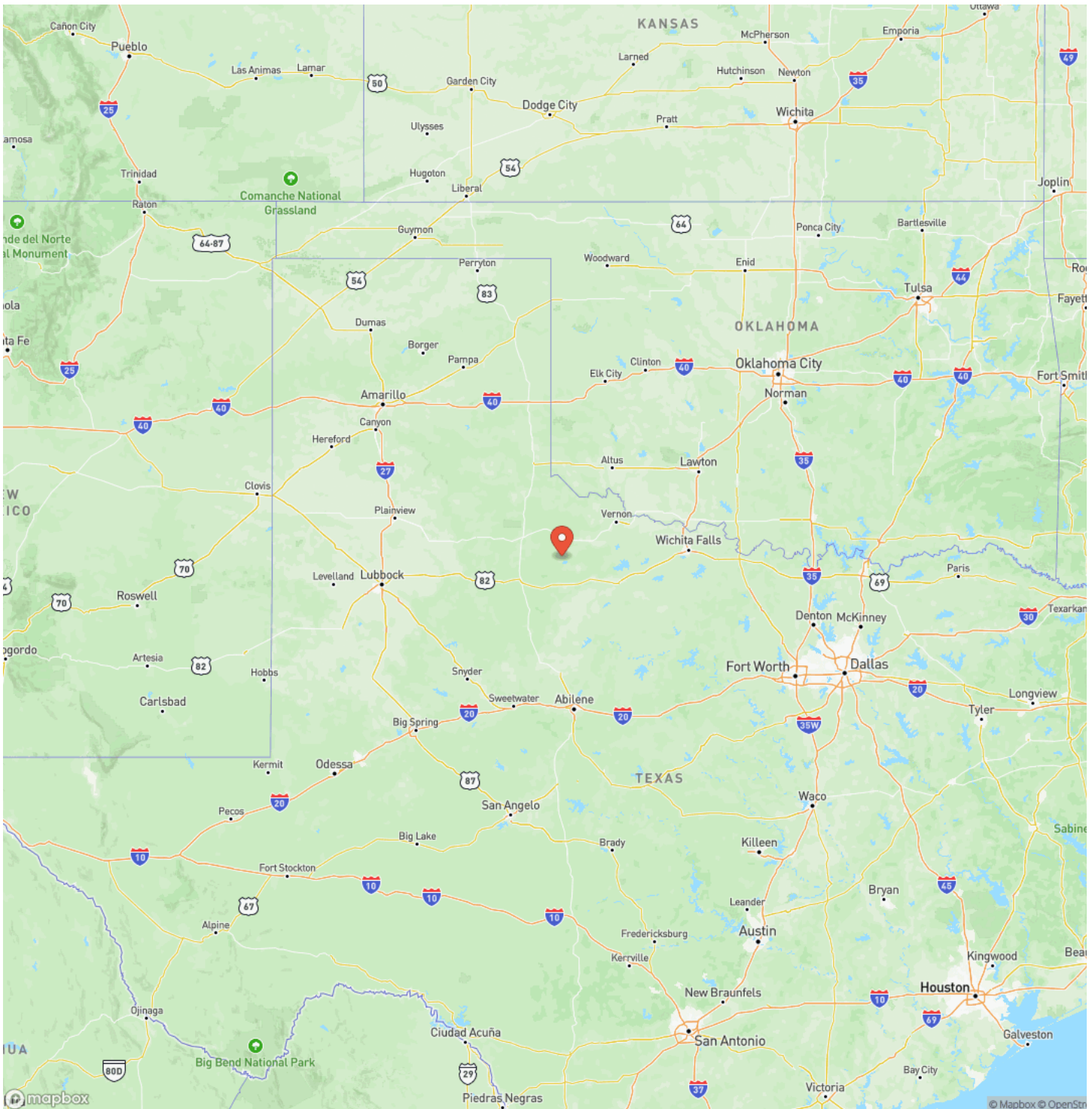
**MOSSY OAK PROPERTIES
OF TEXAS**

MORE INFO ONLINE:

MoreofTexas.com

Crowell, TX / Foard County

Locator Map

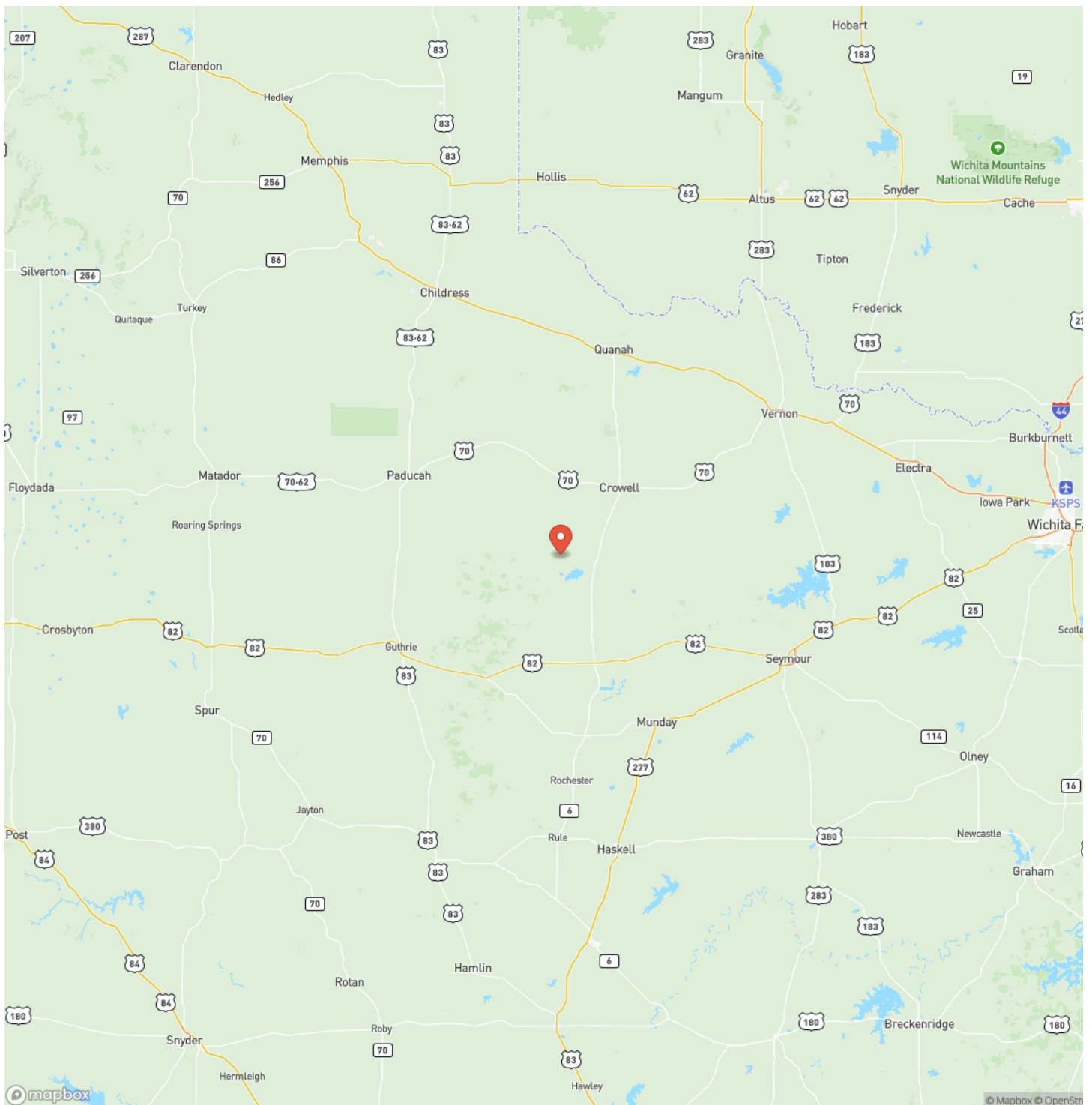


**MOSSY OAK PROPERTIES
OF TEXAS**

MORE INFO ONLINE:

MoreofTexas.com

Locator Map

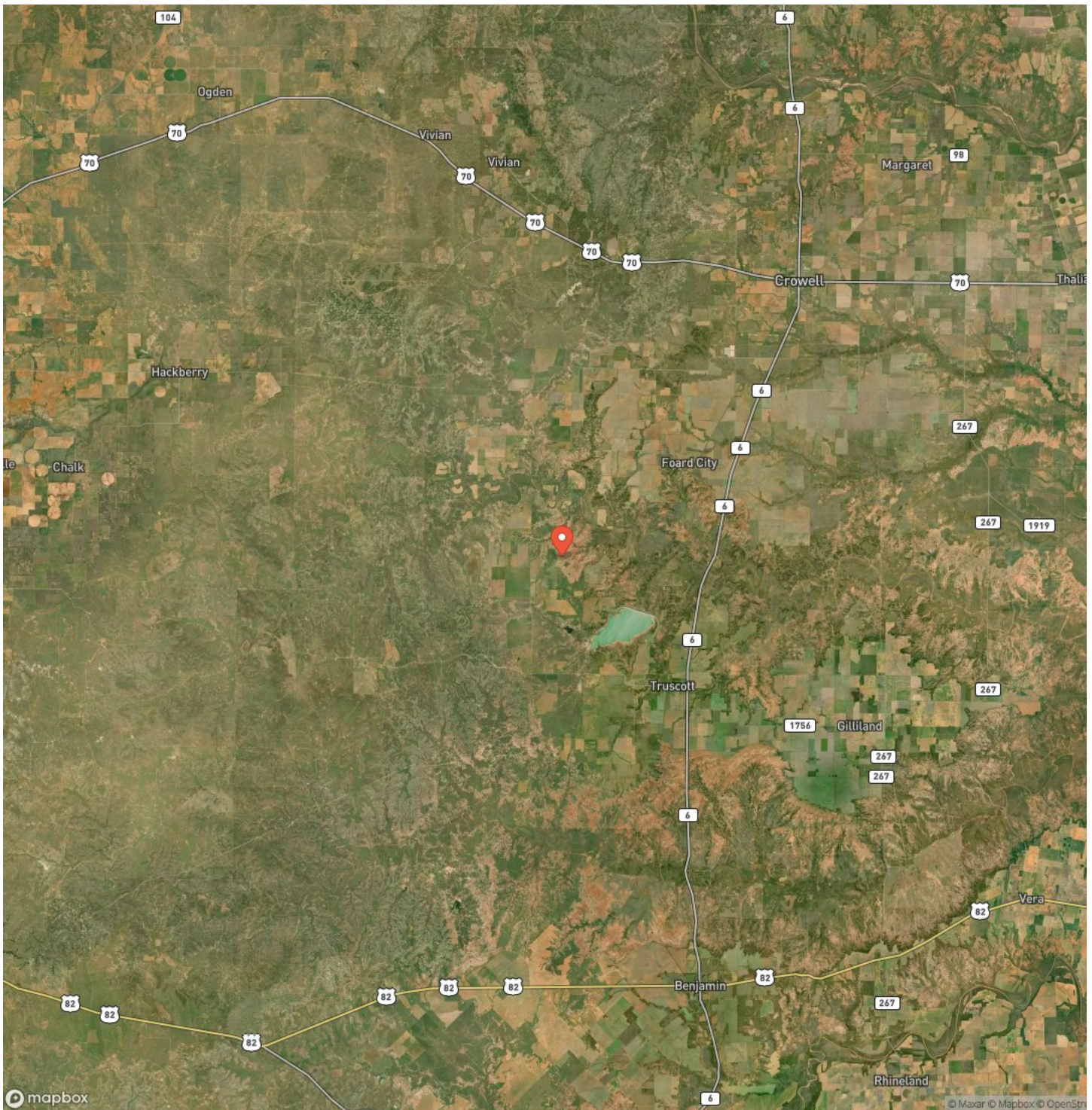


**MOSSY OAK PROPERTIES
OF TEXAS**

MORE INFO ONLINE:

MoreofTexas.com

Satellite Map



**MOSSY OAK PROPERTIES
OF TEXAS**

MORE INFO ONLINE:

MoreofTexas.com

Red Rock Oasis 76 Acres Foard County Crowell, TX / Foard County

LISTING REPRESENTATIVE

For more information contact:



Representative

Keaton Livingston

Mobile

(469) 734-3112

Office

(469) 734-3112

Email

klivingston@mossyoakproperties.com

Address

4000 W University Dr

City / State / Zip

Denton, TX 76207

NOTES

[illegible]

**MOSSY OAK PROPERTIES
OF TEXAS**

MORE INFO ONLINE:

MoreofTexas.com

[illegible]

MoreofTexas.com

DISCLAIMERS

Information in this brochure is provided solely for information purposes and does not constitute an offer to sell or advertise real estate outside the states in which broker or agent licensed. The information presented has been obtained from sources deemed to be reliable, is not guaranteed or warranted by the agent, broker, or the sellers of these properties. This offering is subject to errors, omissions, prior sale, price change, correction or withdrawal from the market without notice. All references to age, square footage, income, expenses, acreage, carrying capacity, and land classification, etc. are approximate. Prospective buyers are chargeable with and expected to conduct their own independent investigation of the information and the property and to rely only on those results. Sellers reserve the right to accept or reject any and all offers without liability to any buyer or cooperating broker.

Maps are provided for illustration purposes only, the accuracy is not warranted. Parcels on interactive maps are not adjusted to match aerial backgrounds. This information is for reference purposes only and is not a legal document. Data maps contain errors. The seller and seller's agent are making known to all potential buyers that there may be variations between the location of the existing fence lines and the legal description of the deeded property. Seller and seller's agent make no warranties with regard to the location of the fence lines in relation to the deeded property lines, nor does the Seller make any warranties or representations with regard to the specific acreage contained within the fenced property lines. Seller is selling the property in an "as is" condition, which includes the location of the fences as they exist. Boundaries shown on the accompanying maps are approximate, based on county parcel data. The maps are not to scale. The accuracy of the maps is not guaranteed. Prospective buyers are encouraged to verify fence lines, deeded property lines and acreages using a licensed surveyor at their own expense.



**MOSSY OAK PROPERTIES
OF TEXAS**

MORE INFO ONLINE:

MoreofTexas.com

Mossy Oak Properties of Texas

4000 W University Dr

Denton, TX 76207

(833) 466-7389

MoreofTexas.com



**MOSSY OAK PROPERTIES
OF TEXAS**

MORE INFO ONLINE:

MoreofTexas.com