

**Sunny Dale 58**  
000 Sunny Dale Rd./ HWY. 157  
Judsonia, AR 72081

**\$203,035**  
58 +/- acres  
White County





**Sunny Dale 58**  
**Judsonia, AR / White County**

---

**SUMMARY**

**Address**

000 Sunny Dale Rd./ HWY. 157

**City, State Zip**

Judsonia, AR 72081

**County**

White County

**Type**

Hunting Land, Recreational Land

**Latitude / Longitude**

35.5118 / -91.6713

**Taxes (Annually)**

108

**Acreage**

58

**Price**

\$203,035

**Property Website**

<https://habitatlandcompany.com/property/sunny-dale-58-white-arkansas/19545>



## **PROPERTY DESCRIPTION**


Investors, hunters, or buyers looking for a good building location, this one checks a lot of the boxes. There's paved road frontage on 3 sides allowing for multiple 10 acre lots for the investor. For the hunter, this property has a good mix of hardwood timber, thickets, and a small pond and wet weather creek. For the buyer looking for a home site, this property has just enough ground to give you the privacy you're looking for, opportunities for a small farm if you convert the thicket area back to pasture, and convenience to town. Additional acreage is available. Minerals are negotiable.





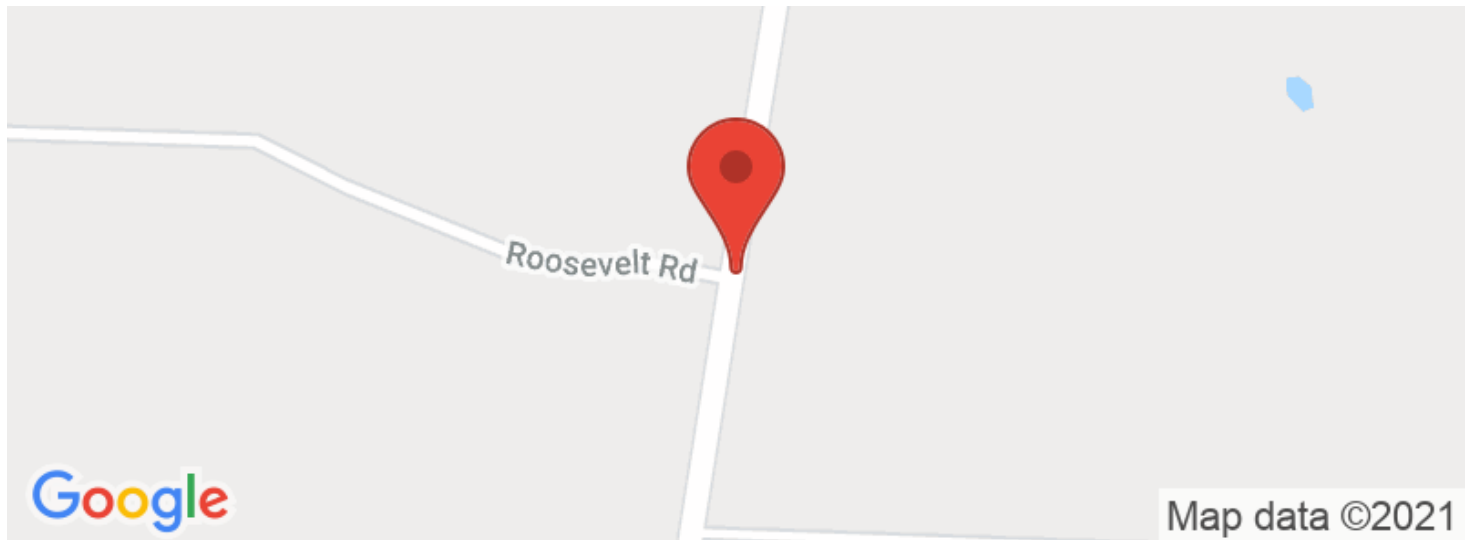
**Sunny Dale 58**  
**Judsonia, AR / White County**

---

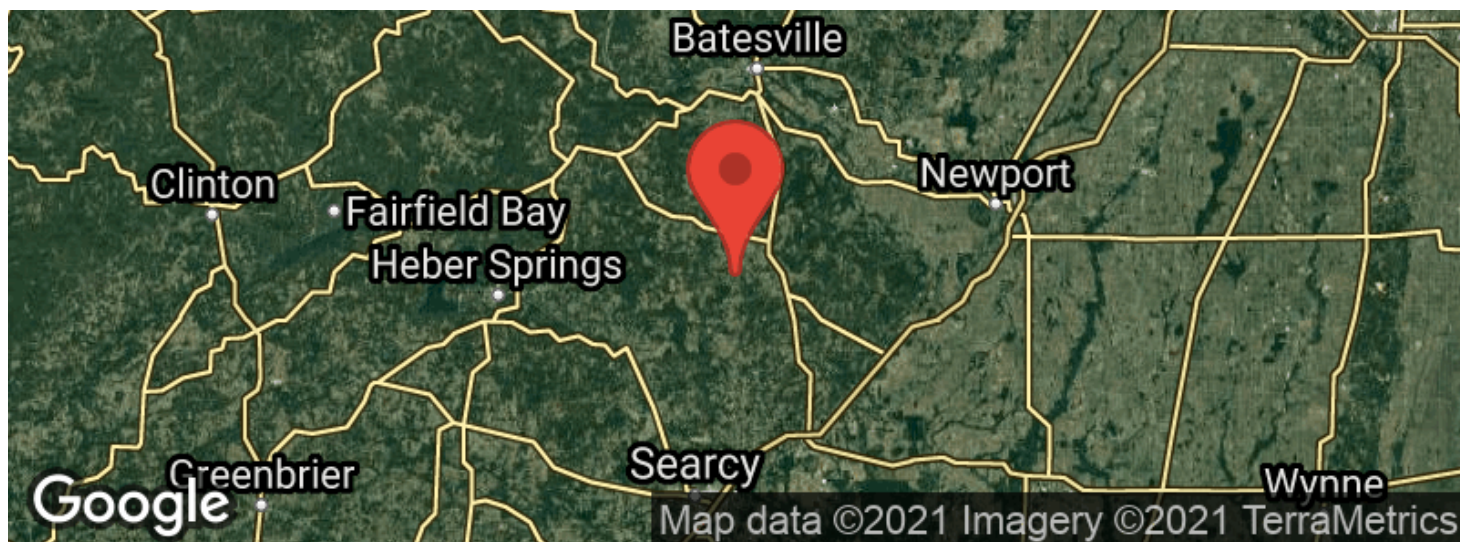
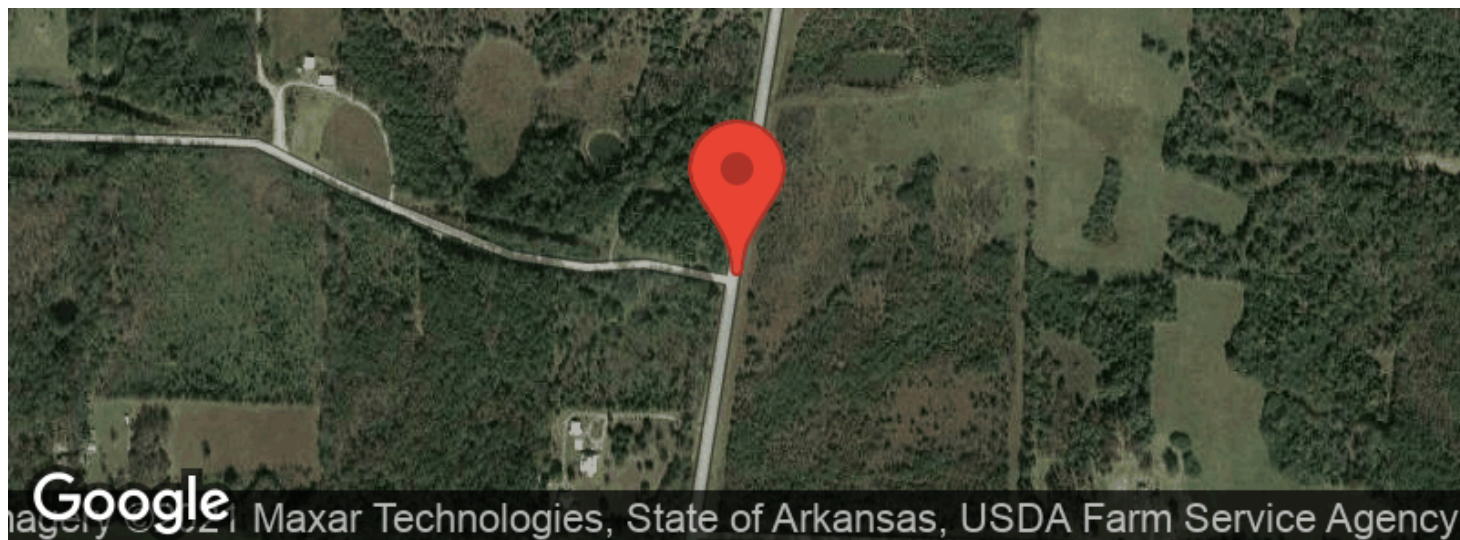




## Locator Maps



## Aerial Maps



**LISTING REPRESENTATIVE**

For more information contact:



**Representative**

Luke Cullins

**Mobile**

(501) 593-8009

**Email**

luke@habitatlandcompany.com

**Address**

270 Riverview Road

**City / State / Zip**

Searcy, AR 72143

---

**NOTES**

---

---

---

---

---

---

---



## This image shows a blank sheet of white paper with horizontal ruling lines. The lines are evenly spaced and run across the width of the page. There are no margins, text, or other markings on the paper.





## **DISCLAIMERS**

Information in this brochure is provided solely for information purposes and does not constitute an offer to sell or advertise real estate outside the states in which broker or agent licensed. The information presented has been obtained from sources deemed to be reliable, but is not guaranteed or warranted by the agent, broker, or the sellers of these properties. This offering is subject to errors, omissions, prior sale, price change, correction or withdrawal from the market without notice. All references to age, square footage, income, expenses, acreage, carrying capacity, and land classification, etc. are approximate. Prospective buyers are chargeable with and expected to conduct their own independent investigation of the information and the property and to rely only on those results. Sellers reserve the right to accept or reject any and all offers without liability to any buyer or cooperating broker.

Maps are provided for illustration purposes only, the accuracy is not warranted. Parcels on interactive maps are not adjusted to match aerial backgrounds. This information is for reference purposes only and is not a legal document. Data maps contain errors. The seller and seller's agent are making known to all potential buyers that there may be variations between the location of the existing fence lines and the legal description of the deeded property. Seller and seller's agent make no warranties with regard to the location of the fence lines in relationship to the deeded property lines, nor does the Seller make any warranties or representations with regard to the specific acreage contained within the fenced property lines. Seller is selling the property in an "as is" condition, which includes the location of the fences as they exist. Boundaries shown on the accompanying maps are approximate, based on county parcel data. The maps are not to scale. The accuracy of the maps is not guaranteed. Prospective buyers are encouraged to verify fence lines, deeded property lines and acreages using a licensed surveyor at their own expense.



---

**Habitat Land Company**  
403 Llama Drive  
Searcy, AR 72143  
(870) 830-5263  
<https://www.habitatlandcompany.com/>

---

