

Owl Creek on House Road
Judsonia, AR 72081

\$439,425
175.770 +/- acres
White County



Owl Creek on House Road Judsonia, AR / White County

SUMMARY

City, State Zip

Judsonia, AR 72081

County

White County

Type

Recreational Land, Hunting Land, Undeveloped Land

Latitude / Longitude

35.3551 / -91.7121

Acreage

175.770

Price

\$439,425

Property Website

<https://habitatlandcompany.com/property/owl-creek-on-house-road-white-arkansas/25714>



PROPERTY DESCRIPTION

Food, water, and cover!

This property has all of the ingredients, including location, for an outstanding hunting / recreation property. Plentiful deer, turkey, and small game for the hunter. In addition, you would have to search a long time to find a property with as extensive and quality of an interior road system as this property. This property has gently rolling terrain with a mix of varying aged pine timber and hardwoods.



Food - Multiple small hidey hole food plots strategically located throughout the property. Water - Beautiful owl creek runs through a portion of the property, and there's also a nice pond centrally located on the property. Cover - Hardwood thickets, varying aged pines, and edge cover provide lots of bedding and security to hold the wildlife on your property.

Location - This property is surrounded by large wooded properties, and is less than 600' from the Little Red River.

As a major added bonus, it's less than a 15 minute drive from Searcy!



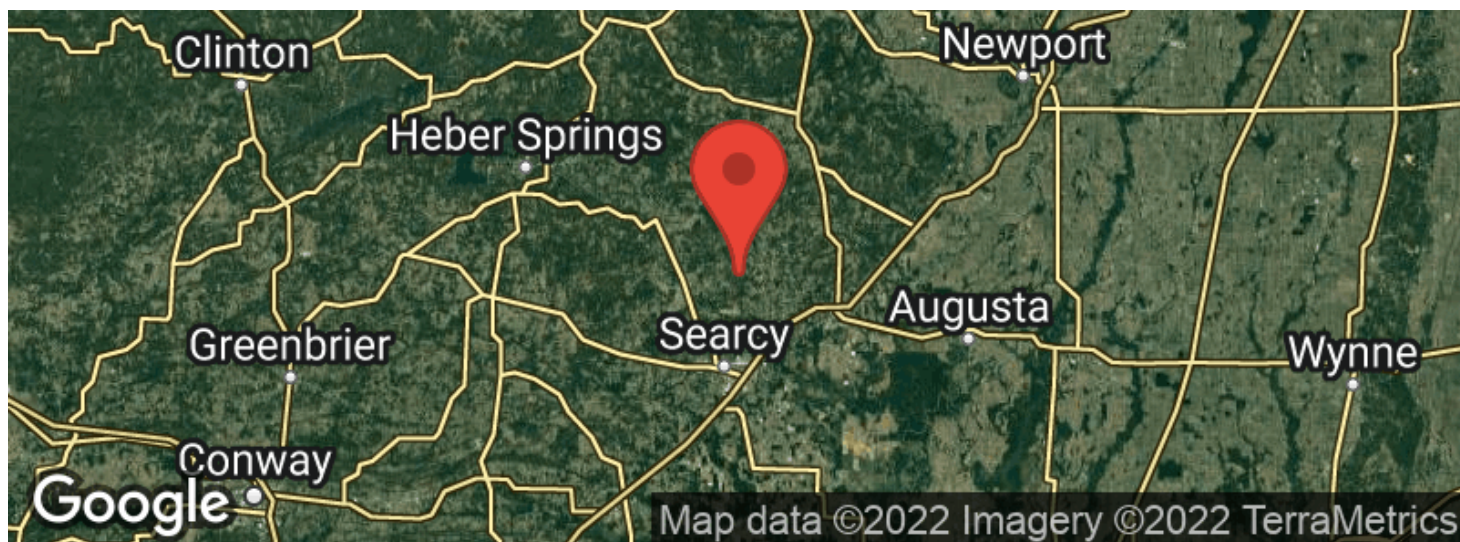
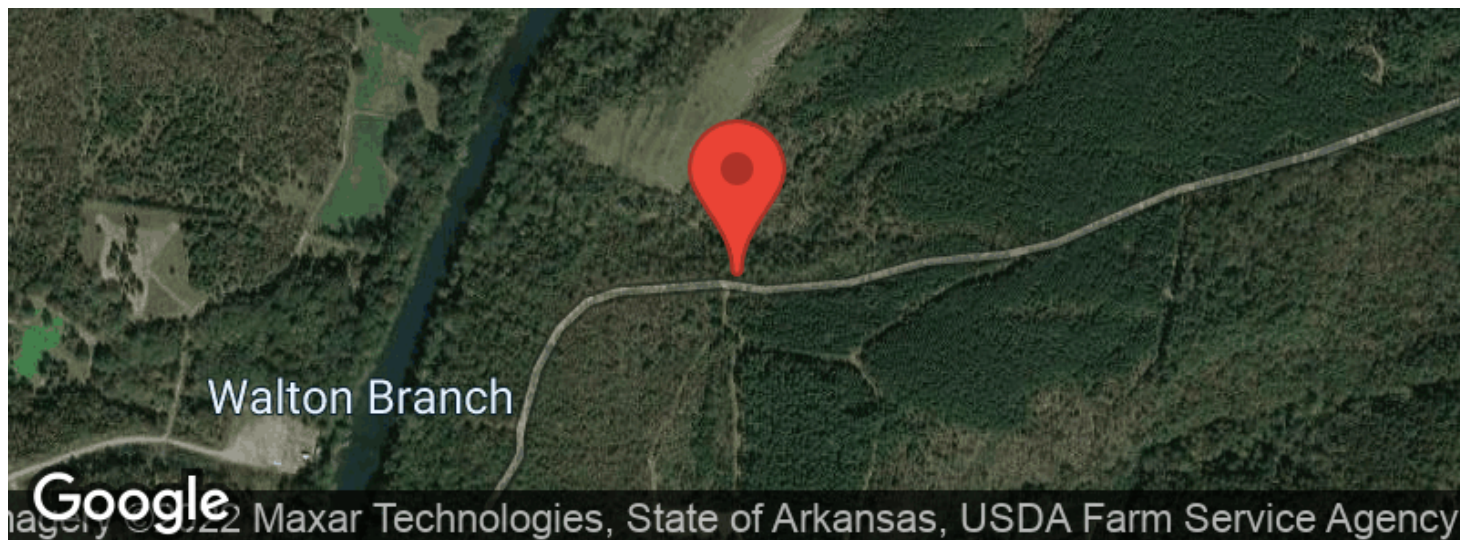
Owl Creek on House Road
Judsonia, AR / White County



Locator Maps



Aerial Maps



Owl Creek on House Road
Judsonia, AR / White County

LISTING REPRESENTATIVE

For more information contact:



Representative

Luke Cullins

Mobile

(501) 593-8009

Email

luke@habitatlandcompany.com

Address

270 Riverview Road

City / State / Zip

Searcy, AR 72143

NOTES



[illegible]

DISCLAIMERS

Information in this brochure is provided solely for information purposes and does not constitute an offer to sell or advertise real estate outside the states in which broker or agent licensed. The information presented has been obtained from sources deemed to be reliable, but is not guaranteed or warranted by the agent, broker, or the sellers of these properties. This offering is subject to errors, omissions, prior sale, price change, correction or withdrawal from the market without notice. All references to age, square footage, income, expenses, acreage, carrying capacity, and land classification, etc. are approximate. Prospective buyers are chargeable with and expected to conduct their own independent investigation of the information and the property and to rely only on those results. Sellers reserve the right to accept or reject any and all offers without liability to any buyer or cooperating broker.

Maps are provided for illustration purposes only, the accuracy is not warranted. Parcels on interactive maps are not adjusted to match aerial backgrounds. This information is for reference purposes only and is not a legal document. Data maps contain errors. The seller and seller's agent are making known to all potential buyers that there may be variations between the location of the existing fence lines and the legal description of the deeded property. Seller and seller's agent make no warranties with regard to the location of the fence lines in relationship to the deeded property lines, nor does the Seller make any warranties or representations with regard to the specific acreage contained within the fenced property lines. Seller is selling the property in an "as is" condition, which includes the location of the fences as they exist. Boundaries shown on the accompanying maps are approximate, based on county parcel data. The maps are not to scale. The accuracy of the maps is not guaranteed. Prospective buyers are encouraged to verify fence lines, deeded property lines and acreages using a licensed surveyor at their own expense.



Habitat Land Company
403 Llama Drive
Searcy, AR 72143
(870) 830-5263
<https://www.habitatlandcompany.com/>

