

Grady County 18.6 acres
0000 Oil Lease Road
Blanchard, OK 73010

\$260,400
18.6± Acres
Grady County



Grady County 18.6 acres
Blanchard, OK / Grady County

SUMMARY

Address

0000 Oil Lease Road

City, State Zip

Blanchard, OK 73010

County

Grady County

Type

Undeveloped Land, Farms, Ranches

Latitude / Longitude

35.108008 / -97.686004

Acreage

18.6

Price

\$260,400

Property Website

<https://cedarcreeklandandhome.com/property/grady-county-18-6-acres/grady/oklahoma/99232/>






Grady County 18.6 acres
Blanchard, OK / Grady County

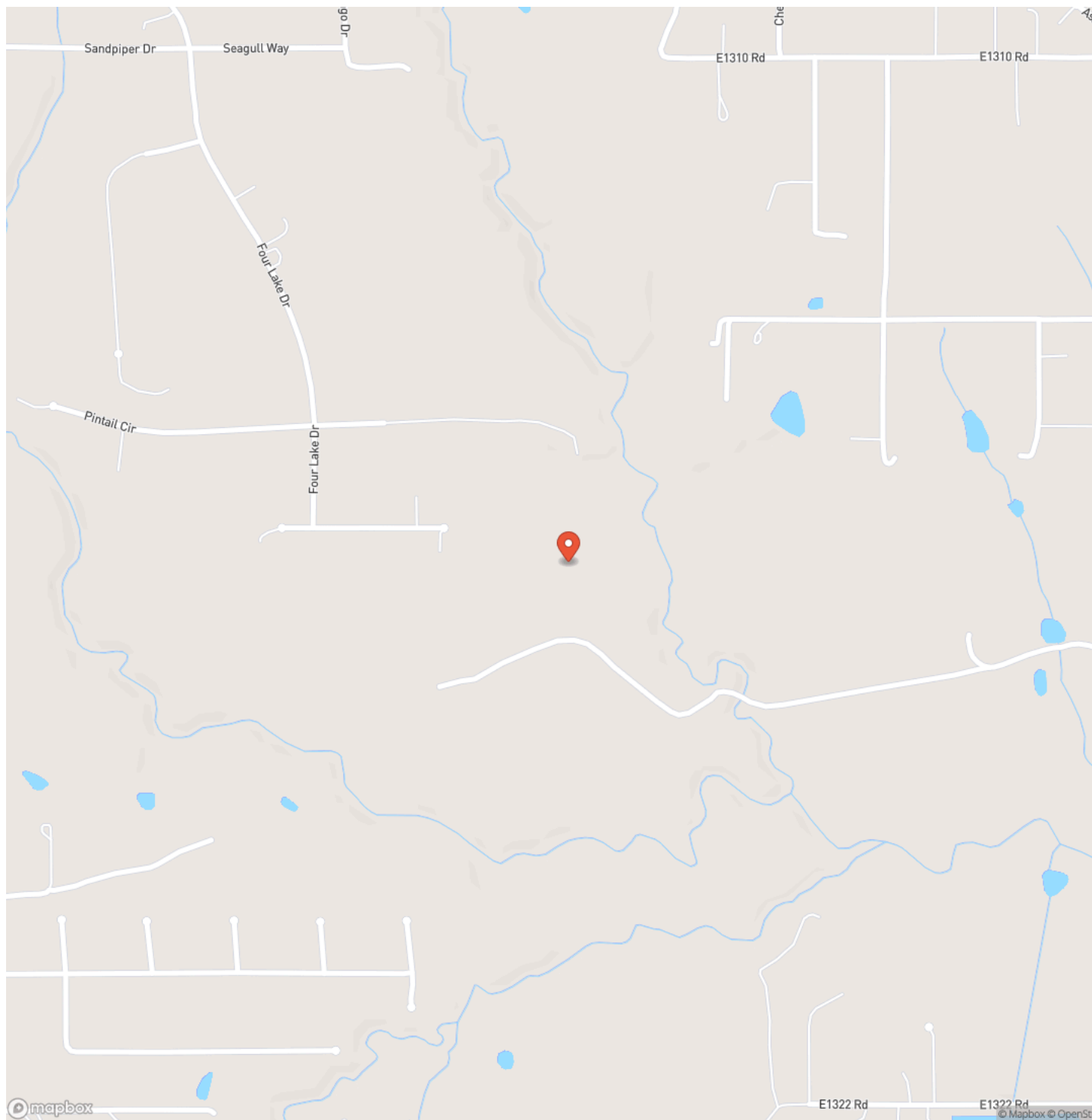
PROPERTY DESCRIPTION

This Grady County 18.6+/- acre is located only 2.5 miles south of Blanchard with quick access to HWY - 62 (1.5 miles North) and HWY - 76 (1.5 miles East). This property is made up of about 80 pasture ground with native grasses and 20 percent timber. Hardwoods line the east boundary that falls off into a live creek and borders the property boundary. Deer and wildlife sign can be found all through the timber into the creek bottom. Legal access is off of county line road, this offers seclusion while still being able to get to town quickly. The property has a great overlooking build site for a future home or cabin. No restrictions. Call Jordan Phillips today at [405-664-5800](tel:405-664-5800) to schedule your showing.

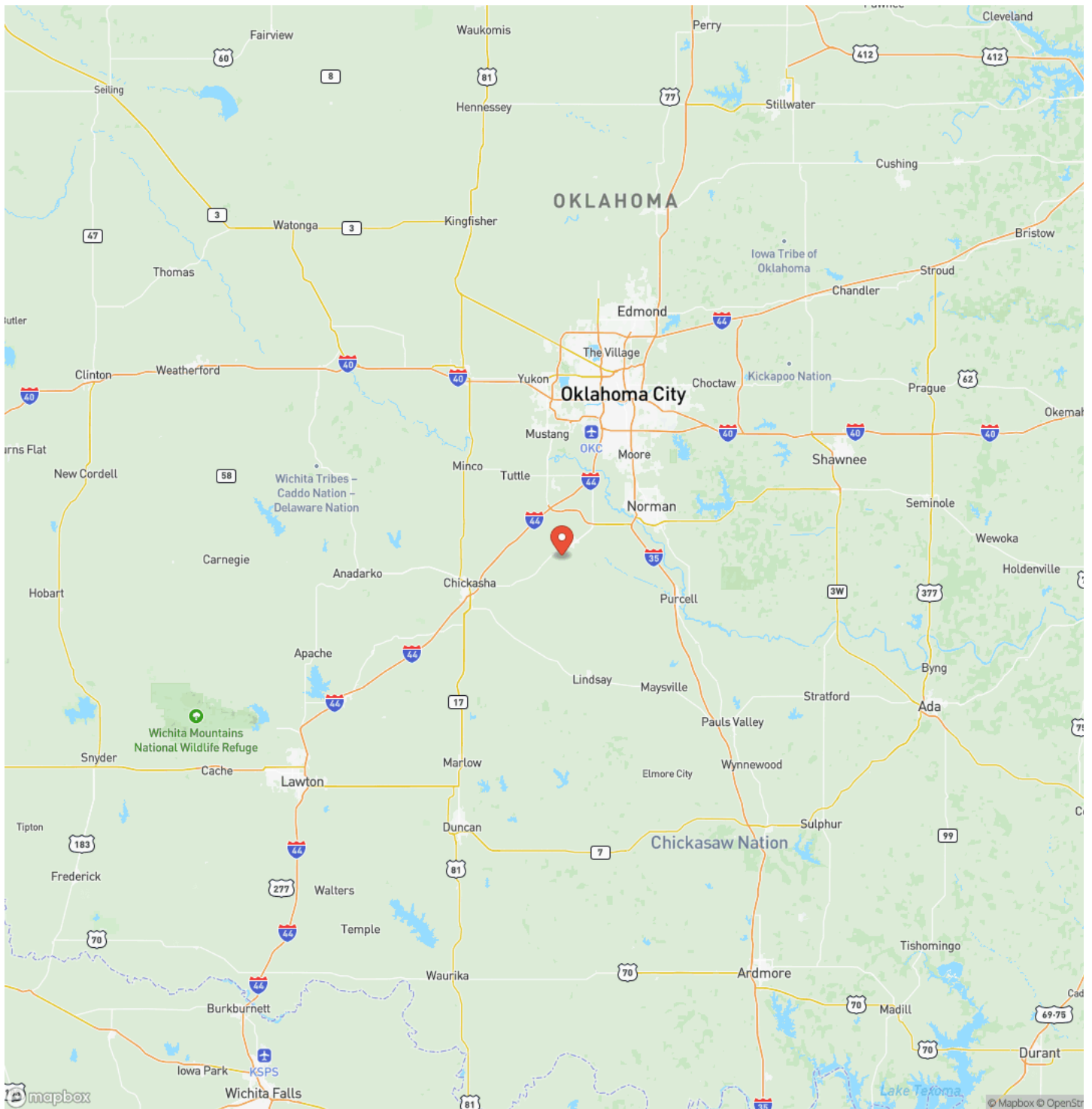
Grady County 18.6 acres
Blanchard, OK / Grady County



Locator Map



Locator Map



MORE INFO ONLINE:

<https://cedarcreeklandandhome.com>

Satellite Map



Grady County 18.6 acres
Blanchard, OK / Grady County

LISTING REPRESENTATIVE

For more information contact:



Representative

Jordan Phillips

Mobile

(405) 664-5800

Email

jordan@cedarcreeklandandhome.com

Address

City / State / Zip

Oklahoma City, OK 73034

NOTES

8

MORE INFO ONLINE:

<https://cedarcreeklandandhome.com>

NOTES

This image shows a blank sheet of white paper with horizontal ruling lines. The lines are evenly spaced and run across the width of the page. There are no margins, text, or other markings on the paper.

DISCLAIMERS

Information in this brochure is provided solely for information purposes and does not constitute an offer to sell or advertise real estate outside the states in which broker or agent licensed. The information presented has been obtained from sources deemed to be reliable, but is not guaranteed or warranted by the agent, broker, or the sellers of these properties. This offering is subject to errors, omissions, prior sale, price change, correction or withdrawal from the market without notice. All references to age, square footage, income, expenses, acreage, carrying capacity, and land classification, etc. are approximate. Prospective buyers are chargeable with and expected to conduct their own independent investigation of the information and the property and to rely only on those results. Sellers reserve the right to accept or reject any and all offers without liability to any buyer or cooperating broker.

Maps are provided for illustration purposes only, the accuracy is not warranted. Parcels on interactive maps are not adjusted to match aerial backgrounds. This information is for reference purposes only and is not a legal document. Data maps contain errors. The seller and seller's agent are making known to all potential buyers that there may be variations between the location of the existing fence lines and the legal description of the deeded property. Seller and seller's agent make no warranties with regard to the location of the fence lines in relationship to the deeded property lines, nor does the Seller make any warranties or representations with regard to the specific acreage contained within the fenced property lines. Seller is selling the property in an "as is" condition, which includes the location of the fences as they exist. Boundaries shown on the accompanying maps are approximate, based on county parcel data. The maps are not to scale. The accuracy of the maps is not guaranteed. Prospective buyers are encouraged to verify fence lines, deeded property lines and acreages using a licensed surveyor at their own expense.

Exit Realty Premier
3705 W Memorial Rd.
Oklahoma City, OK 73134
(405) 503-0878
<https://cedarcreeklolandandhome.com>
